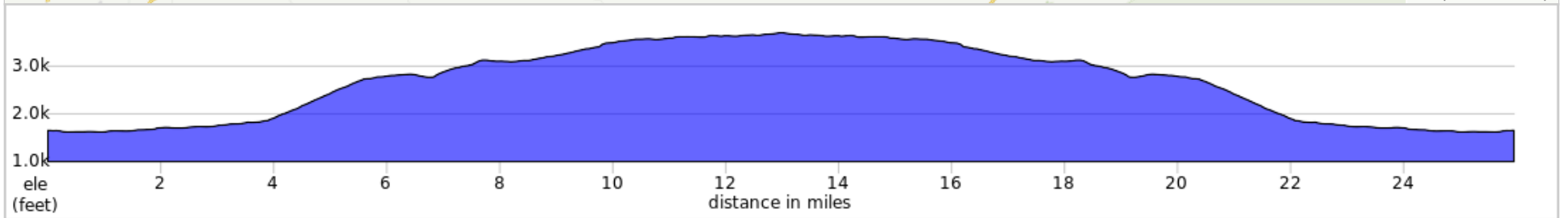
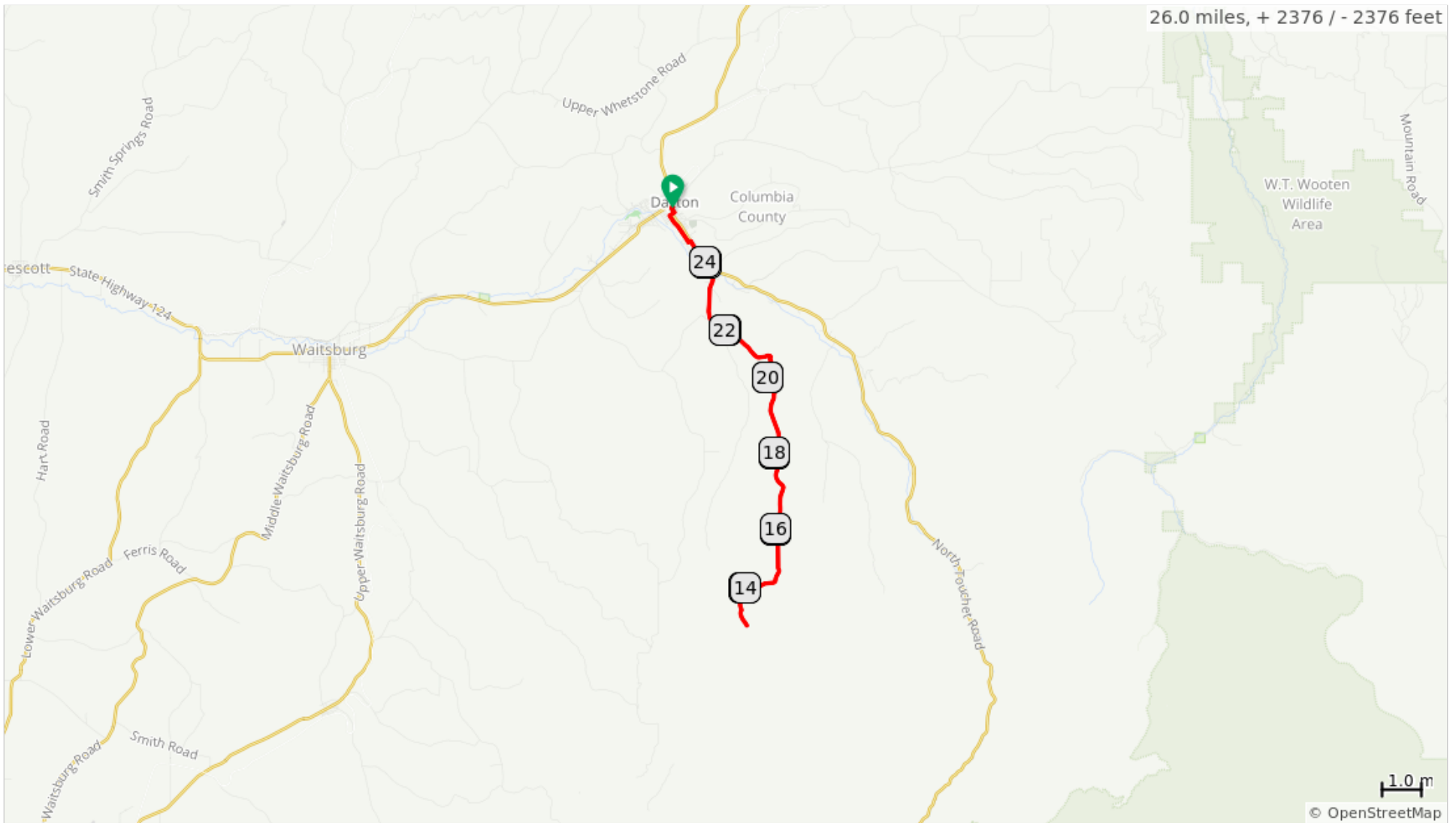


# Robinette Out n Back

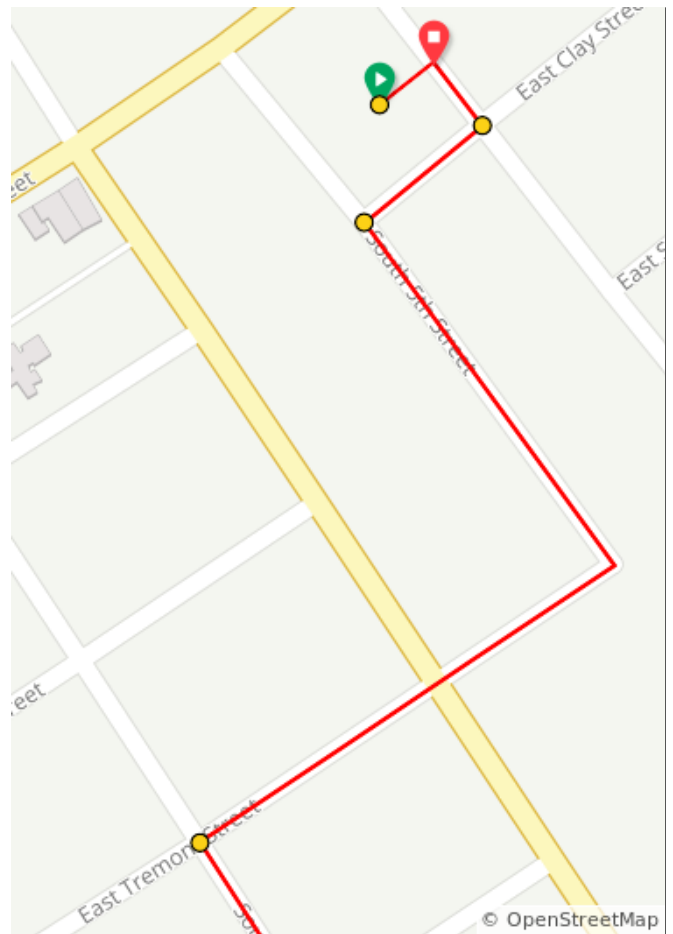


26.0 miles, + 2376 / - 2376 feet



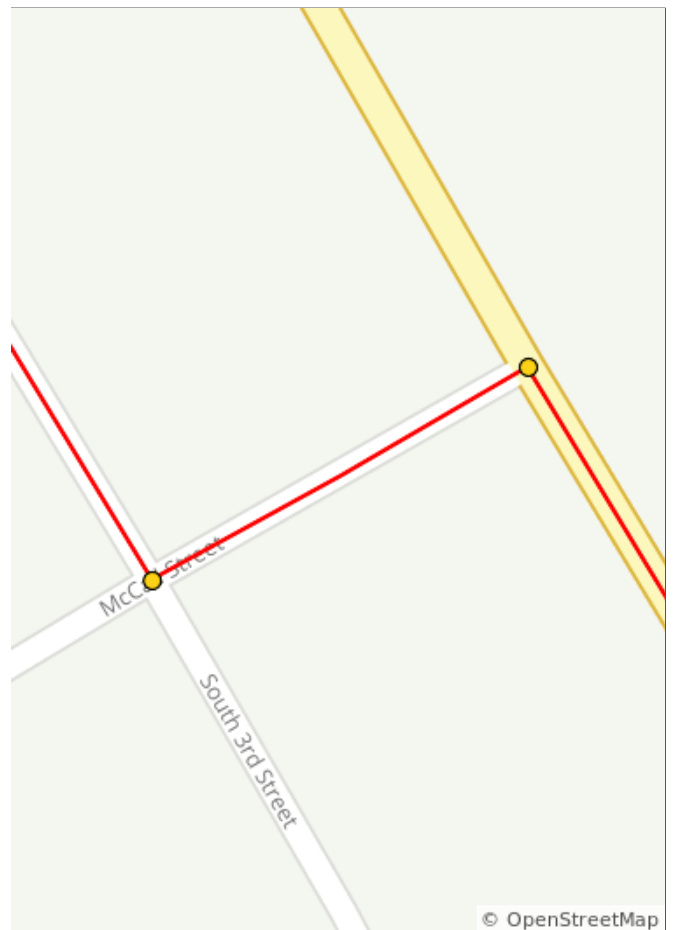
## Robinette Out n Back

Num	Dist	Prev	Type	Note	Next
1.	0.0	0.0	📍	Start of route	0.0
2.	0.0	0.0	➔	R onto East Clay Street	0.0
3.	0.1	0.0	➔	L onto South 5th Street	0.3
4.	0.3	0.3	➔	L onto South 3rd Street	0.8



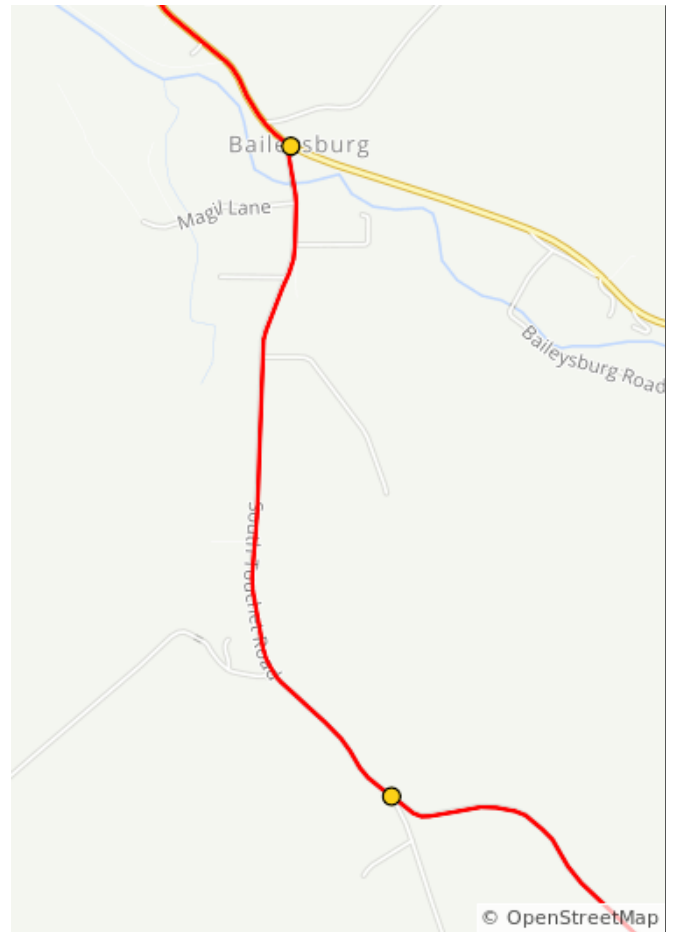
0.3 miles. +0/-28 feet

Num	Dist	Prev	Type	Note	Next
5.	1.2	0.8	➔	L onto McCall Street	0.1
6.	1.2	0.1	➔	R onto South 4th Street	0.9



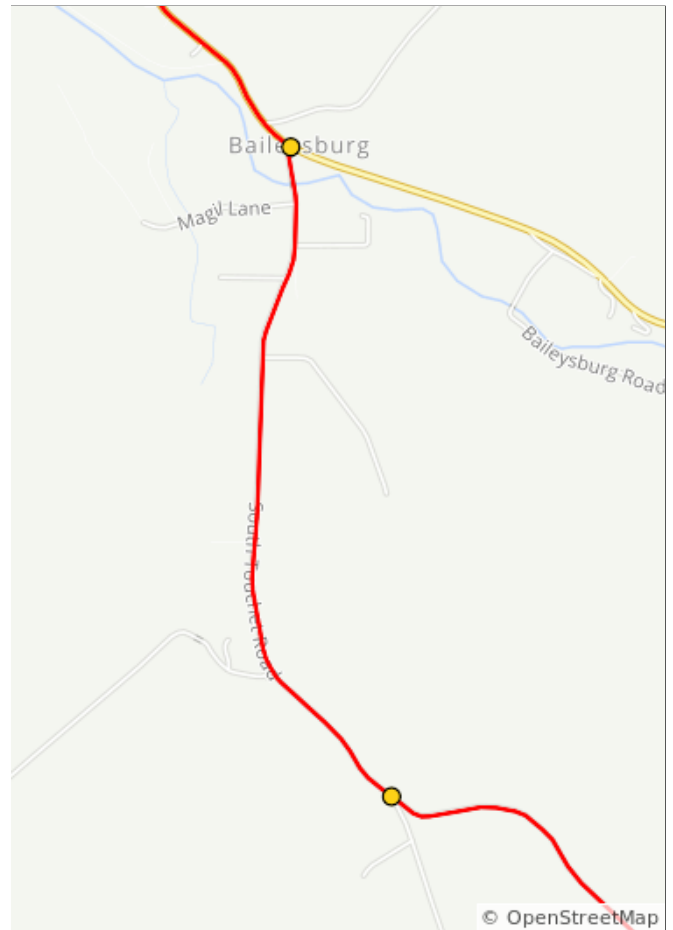
0.9 miles. +0/-0 feet

Num	Dist	Prev	Type	Note	Next
7.	2.1	0.9	→	R onto South Touchet Road	1.7
8.	3.8	1.7	↙	Keep L onto Robinette Mountain Road	18.3



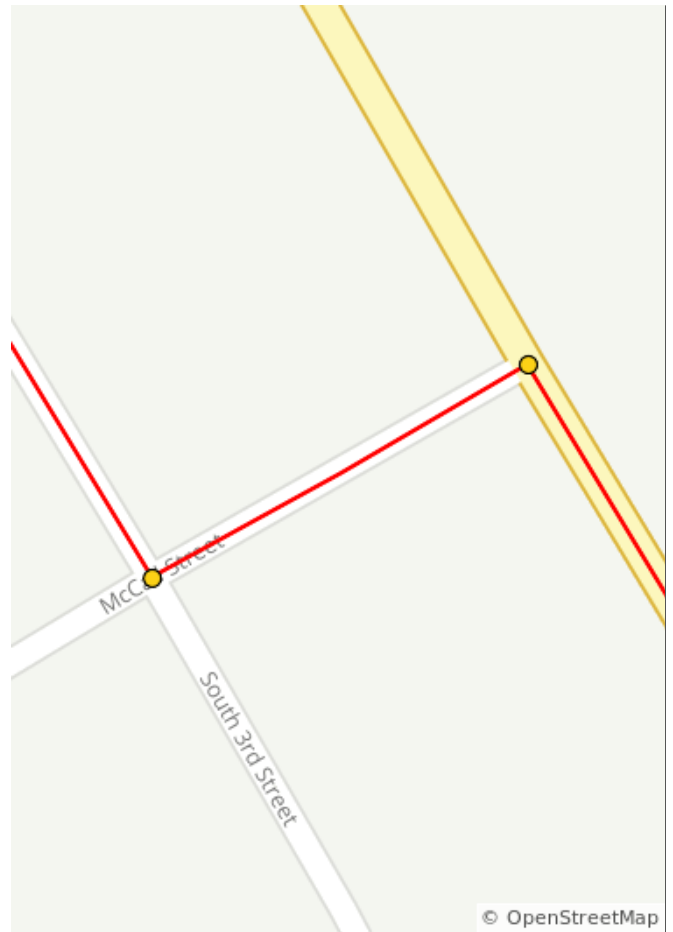
2.6 miles. +137/-11 feet

Num	Dist	Prev	Type	Note	Next
9.	22.1	18.3	↑	Continue onto South Touchet Road	1.7
10.	23.8	1.7	←	L onto North Touchet Road	0.9



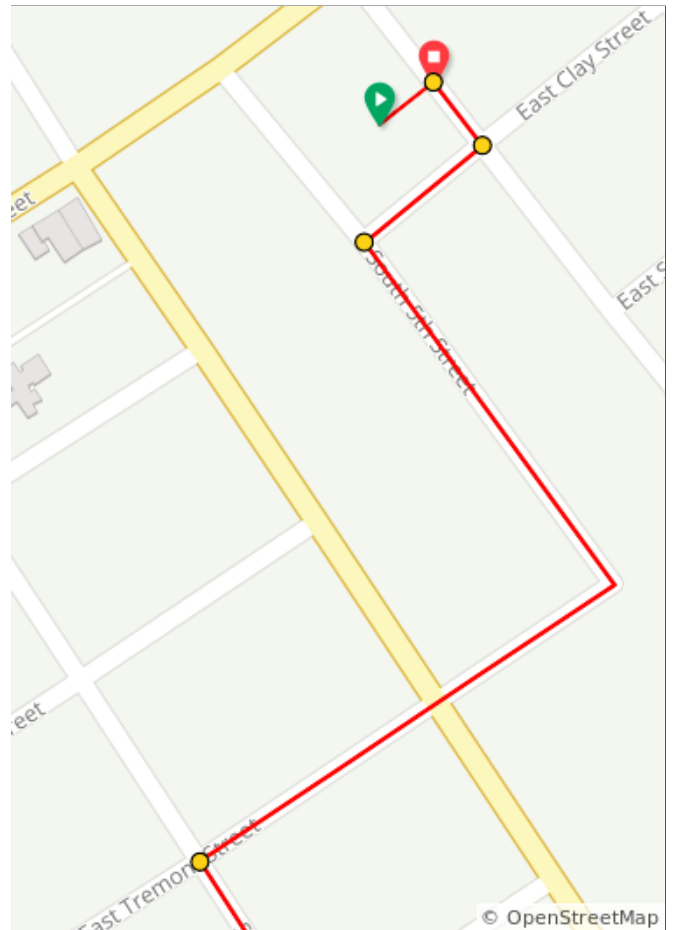
20.0 miles. +8/-143 feet

Num	Dist	Prev	Type	Note	Next
11.	24.7	0.9	←	L onto McCall Street	0.1
12.	24.8	0.1	→	R onto South 3rd Street	0.8



1.0 miles. +0/-0 feet

Num	Dist	Prev	Type	Note	Next
13.	25.6	0.8	→	R onto East Tremont Street	0.3
14.	25.9	0.3	→	R onto East Clay Street	0.0
15.	25.9	0.0	←	L onto South 6th Street	0.0
16.	26.0	0.0	📍	End of route	0.0



1.2 miles. +31/-0 feet