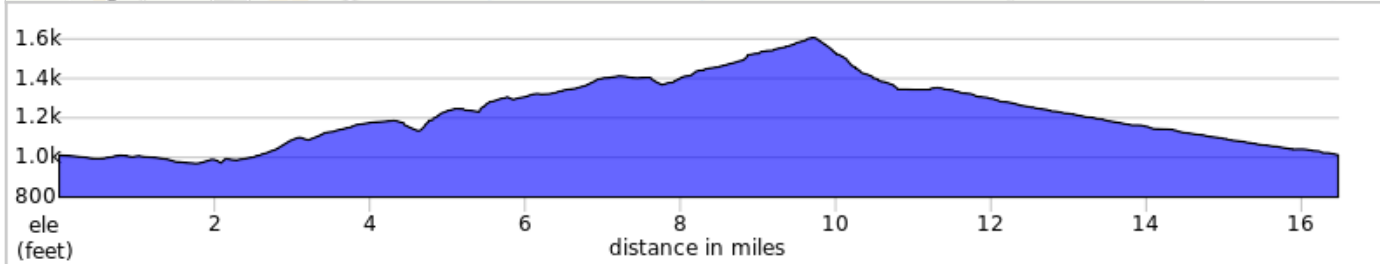


# PPark-Reser-Foster-5mile-Tausic-PPar,

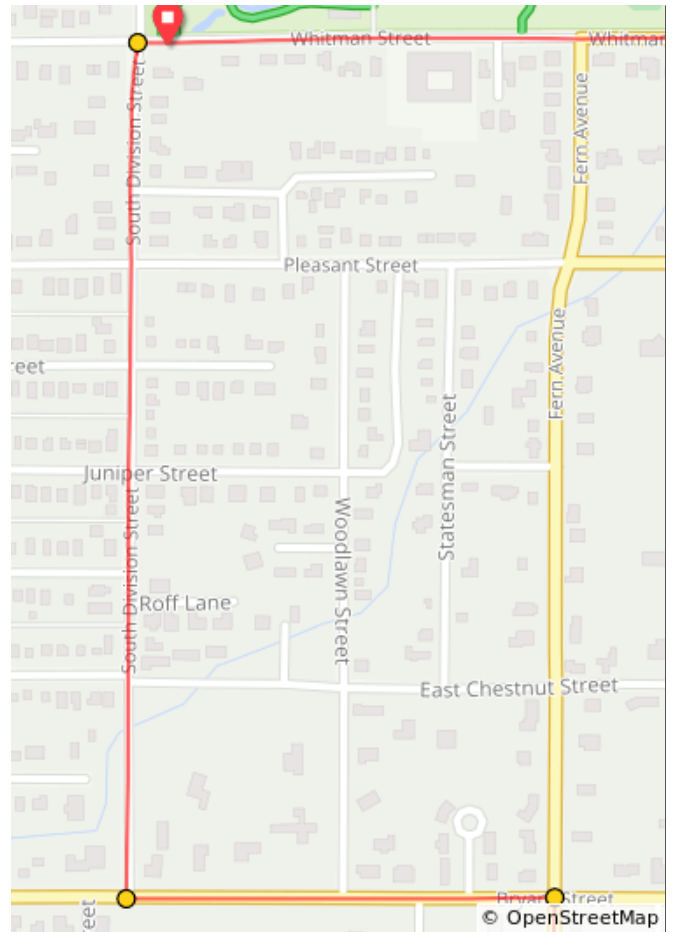


Moderate ride with rollers and light traffic



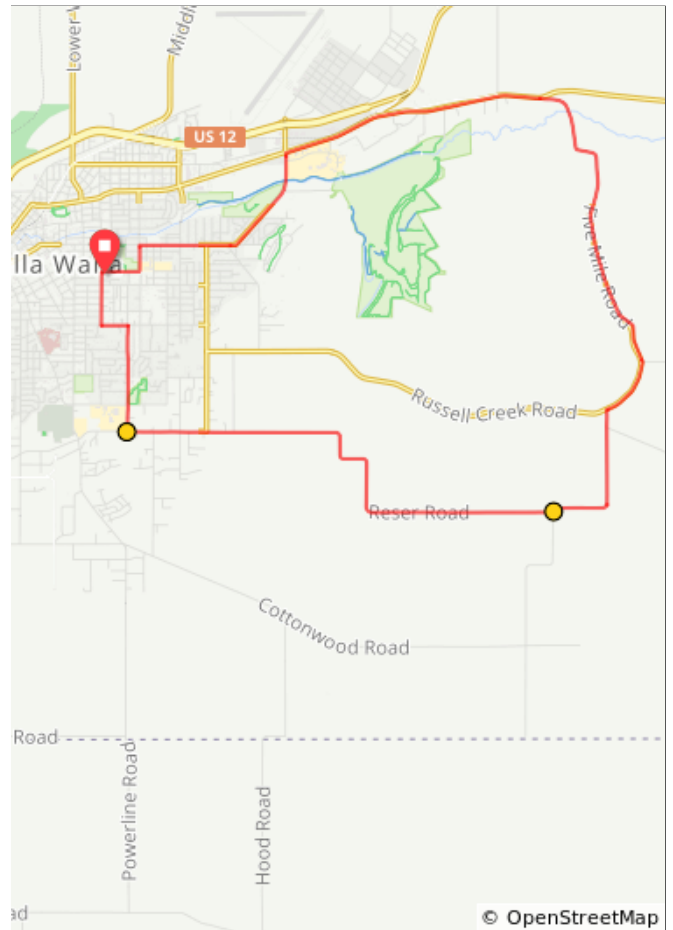
PPark-Reser-Foster-5mile-Tausic-PPar,

| Num | Dist | Prev | Type | Note                 | Next |
|-----|------|------|------|----------------------|------|
| 1.  | 0.0  | 0.0  | ←    | L onto S Division St | 0.5  |
| 2.  | 0.5  | 0.5  | ←    | L onto Bryant Ave    | 0.3  |
| 3.  | 0.8  | 0.3  | →    | R onto Fern Ave      | 1.0  |



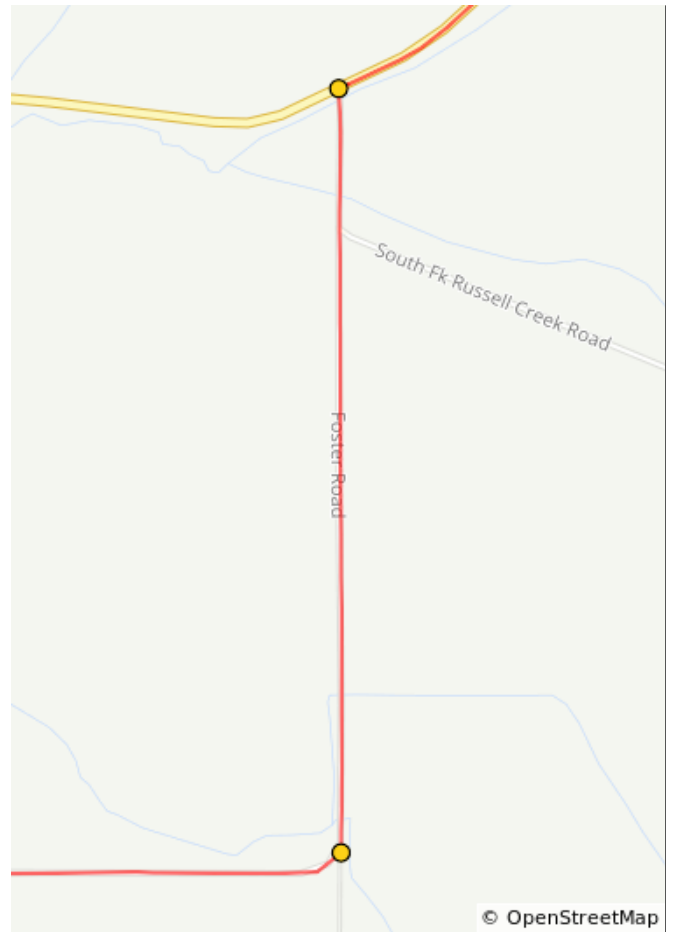
0.8 miles. +13/-17 feet

| Num | Dist | Prev | Type | Note             | Next |
|-----|------|------|------|------------------|------|
| 4.  | 1.8  | 1.0  | ←    | L onto Reser Rd  | 4.7  |
| 5.  | 6.5  | 4.7  | ←    | L onto Foster Rd | 0.5  |



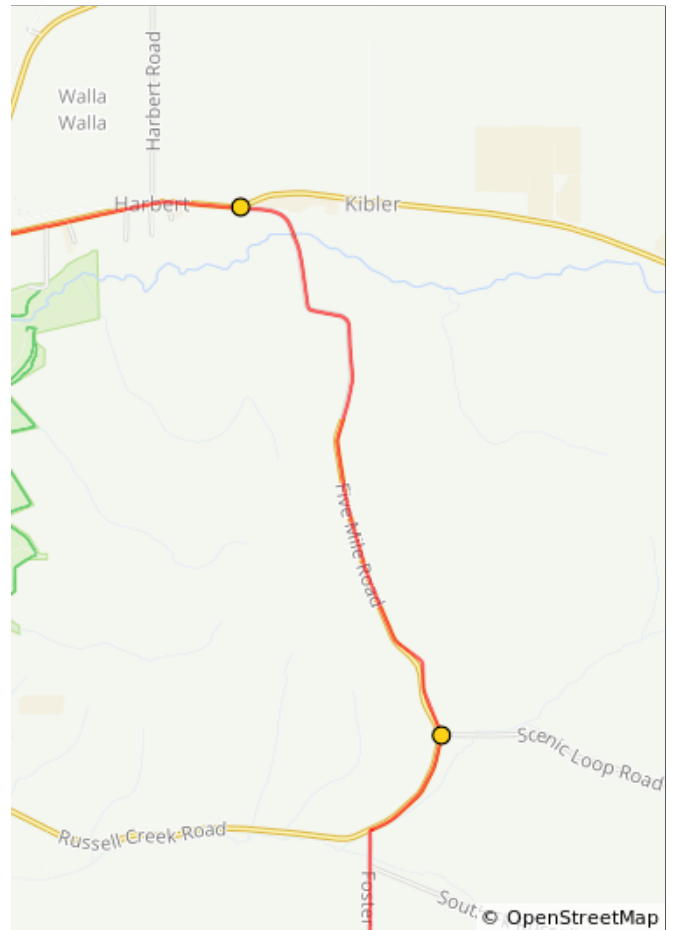
5.7 miles. +443/-79 feet

| Num | Dist | Prev | Type | Note                    | Next |
|-----|------|------|------|-------------------------|------|
| 6.  | 7.0  | 0.5  | ←    | L to stay on Foster Rd  | 0.9  |
| 7.  | 7.9  | 0.9  | →    | R onto Russell Creek Rd | 0.6  |



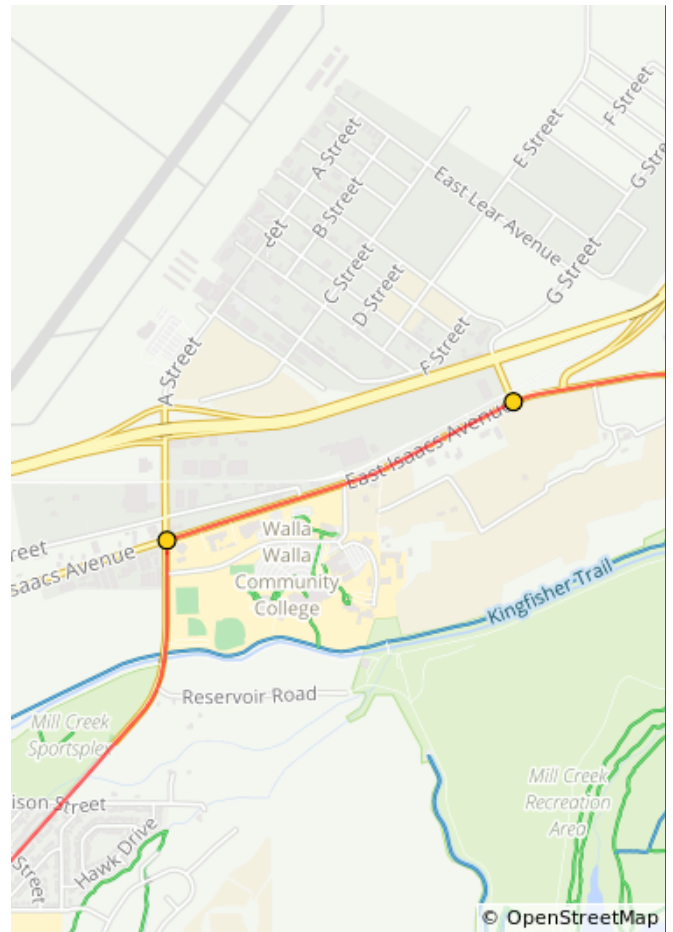
1.4 miles. +20/-42 feet

| Num | Dist | Prev | Type | Note                        | Next |
|-----|------|------|------|-----------------------------|------|
| 8.  | 8.5  | 0.6  | ↑    | Continue onto 5 Mile Rd     | 2.9  |
| 9.  | 11.4 | 2.9  | ←    | Slight L onto Mill Creek Rd | 1.6  |



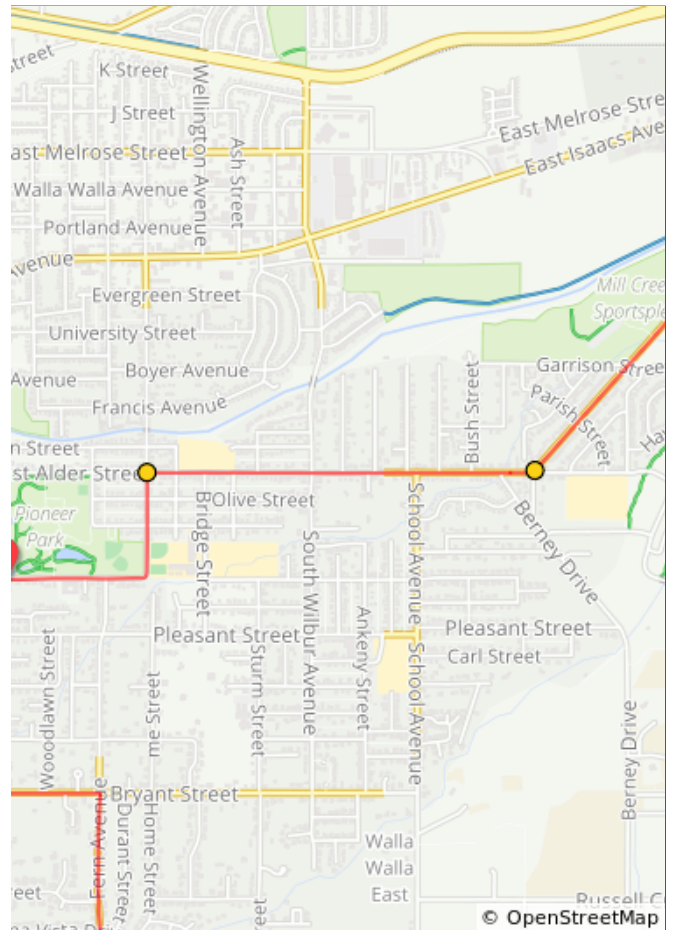
3.5 miles. +146/-265 feet

| Num | Dist | Prev | Type | Note                       | Next |
|-----|------|------|------|----------------------------|------|
| 10. | 13.1 | 1.6  | ↑    | Continue onto E Isaacs Ave | 0.9  |
| 11. | 13.9 | 0.9  | ←    | Turn left onto Tausick Way | 1.0  |



2.5 miles. +0/-52 feet

| Num | Dist | Prev | Type | Note                          | Next |
|-----|------|------|------|-------------------------------|------|
| 12. | 15.0 | 1.0  | ↑    | Continue onto E Alder St      | 0.9  |
| 13. | 15.9 | 0.9  | ←    | Turn left onto S Roosevelt St | 0.2  |



1.9 miles. +0/-52 feet

| Num | Dist | Prev | Type | Note   | Next |
|-----|------|------|------|--|------|
| 14. | 16.1 | 0.2  | →    | S Roosevelt St turns slightly R and becomes Whitman St | 0.3  |
| 15. | 16.5 | 0.3  | 📍    | End of route   | 0.0  |

0.6 miles. +0/-20 feet

