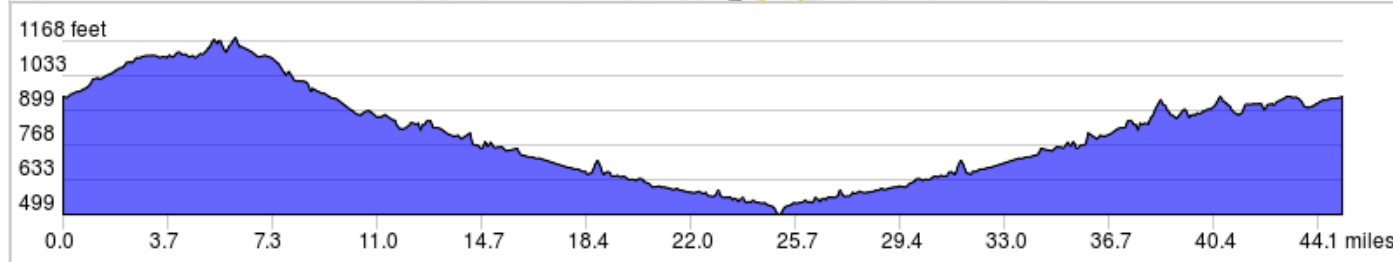
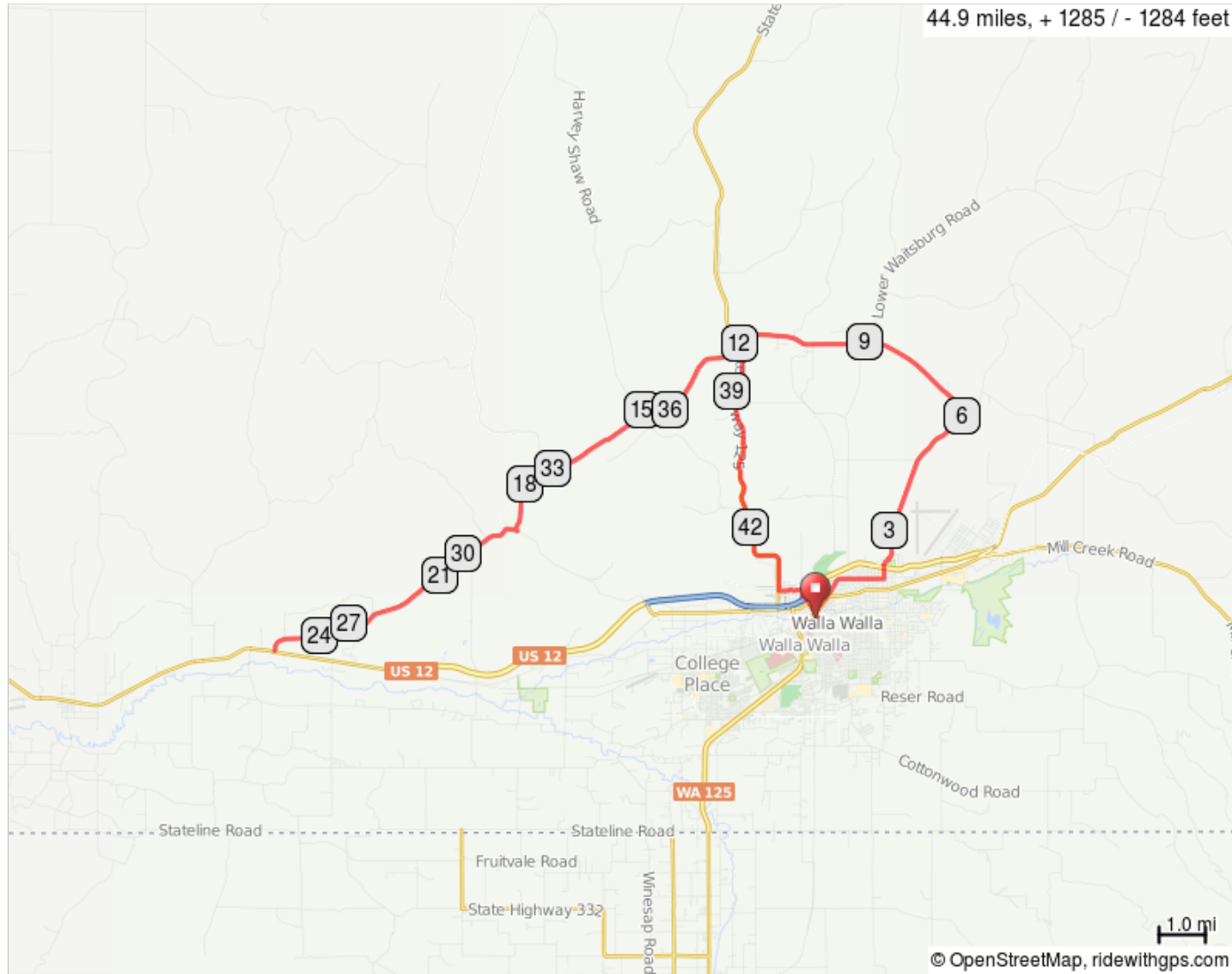


Middle Waitsburg-Valley Grove-Lowden

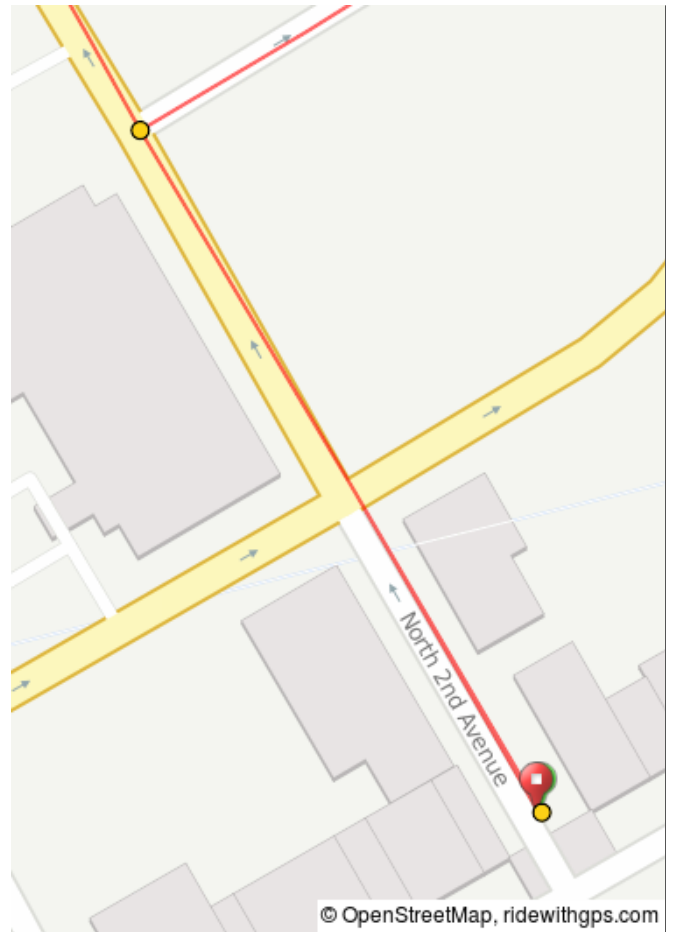


From downtown to north of town on Middle Waitsburg Rd, Valley Grove - Dague - Dry Creek -- return same to 125 past pen



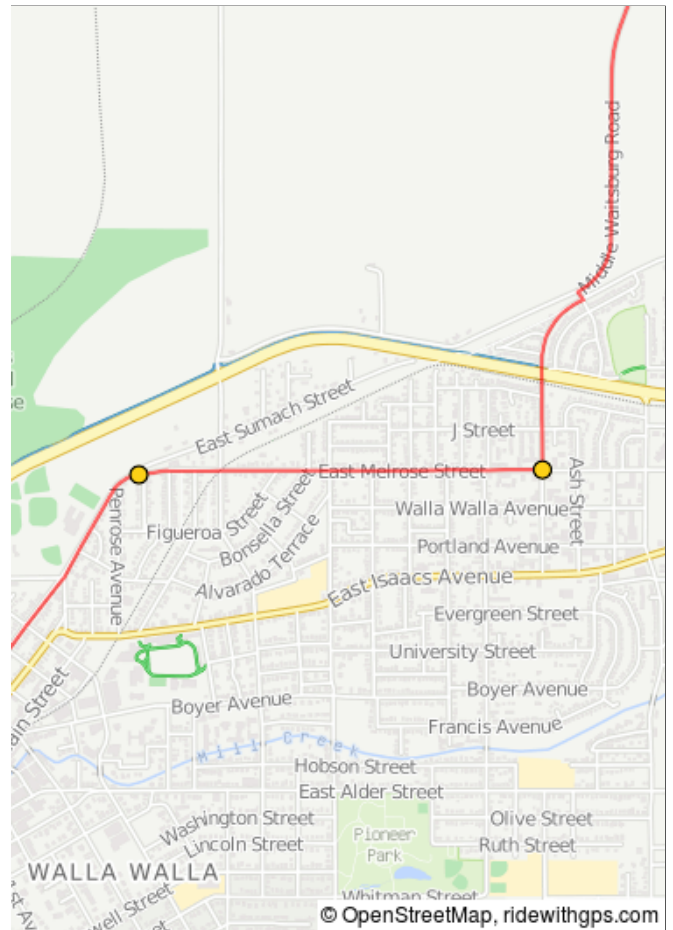
Middle Waitsburg-ValleyGrove-Lowden

0.0	0.0	🚩	Start of route	0.1
0.1	0.1	→	R onto E Sumach St	0.9



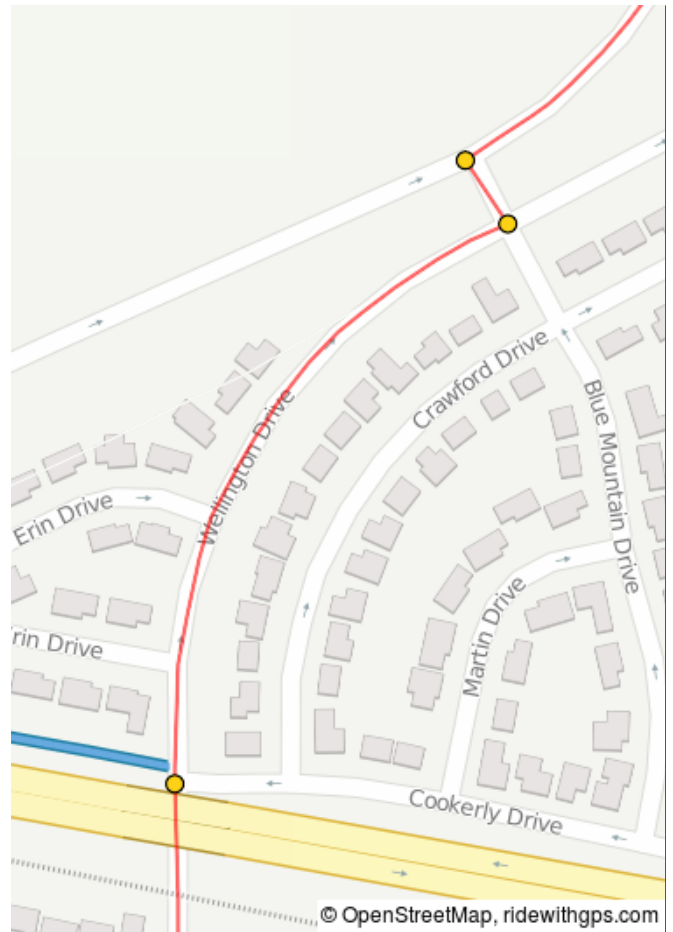
0.1 miles. +0/-1 feet

1.0	0.9	→	Slight R onto Melrose St	1.0
2.0	1.0	←	L onto Wellington Ave	0.2



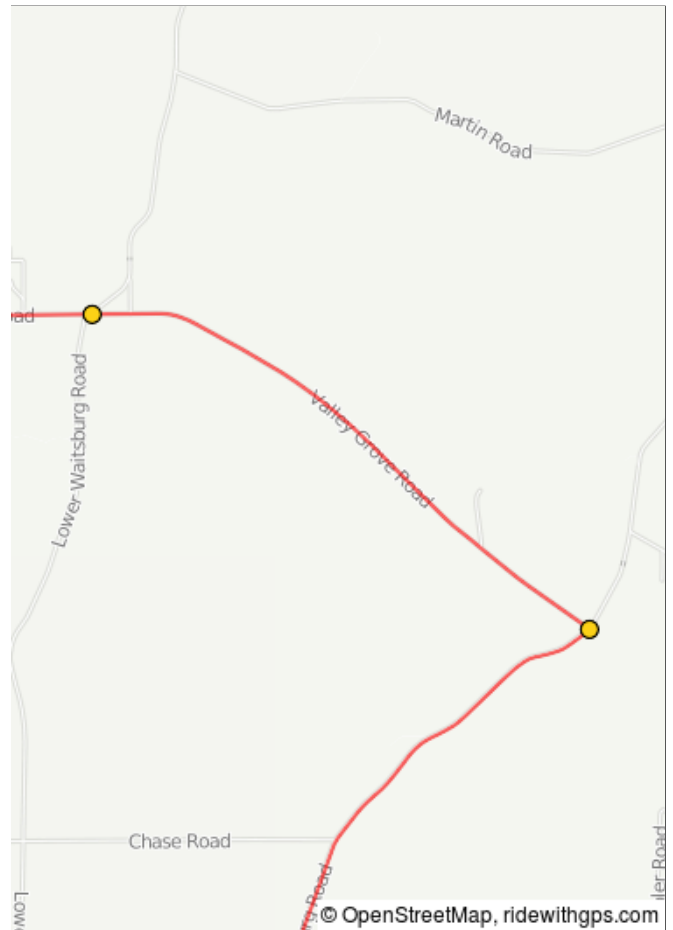
1.8 miles. +47/-2 feet

2.2	0.2	↑	Continue onto Rainier Dr	0.2
2.4	0.2	←	L onto Blue Mountain Dr	0.0
2.4	0.0	→	R onto Middle Waitsburg Rd	3.8



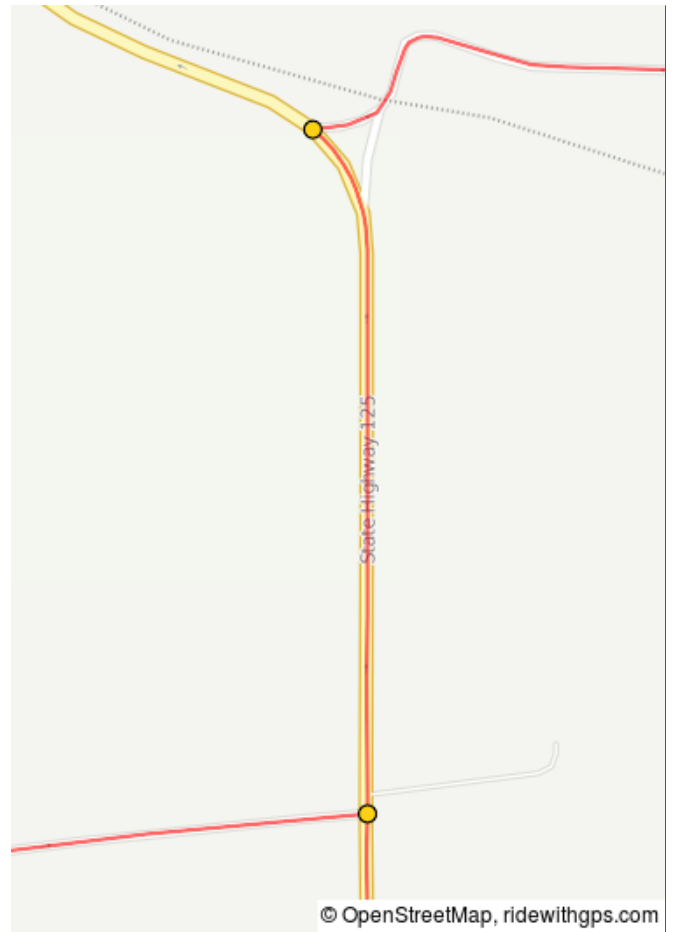
0.5 miles. +4/-1 feet

6.2	3.8	←	L onto Valley Grove Rd - some maps might list as Nelson Rd	2.8
9.1	2.8	↑	Continue onto Valley Grove Rd	2.7



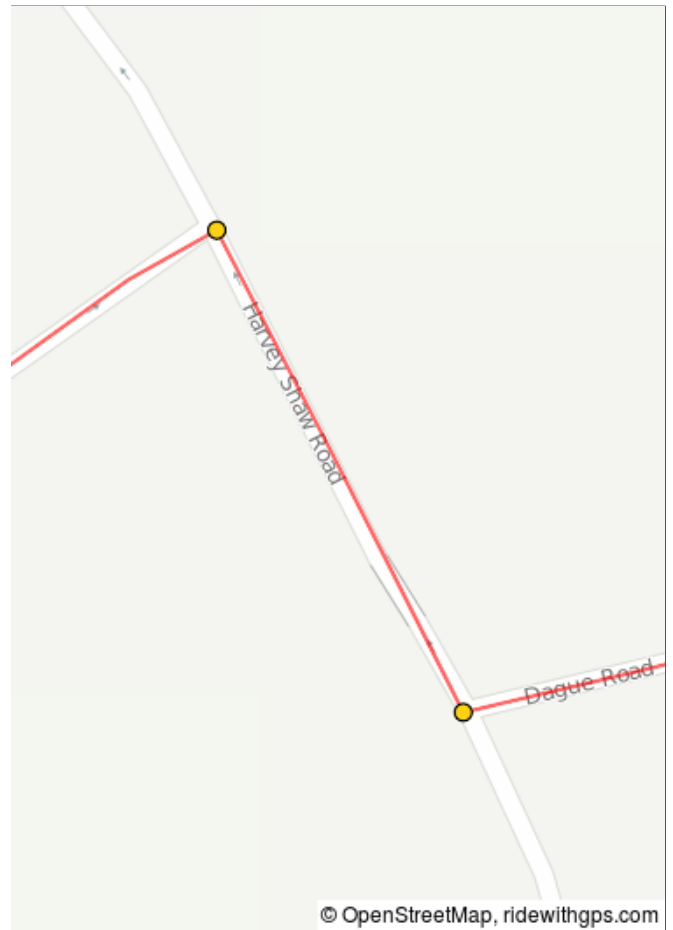
6.6 miles. +25/-195 feet

11.8	2.7	←	L onto WA-125 S	0.4
12.2	0.4	→	R onto Dague Rd	2.6



3.1 miles. +12/-5 feet

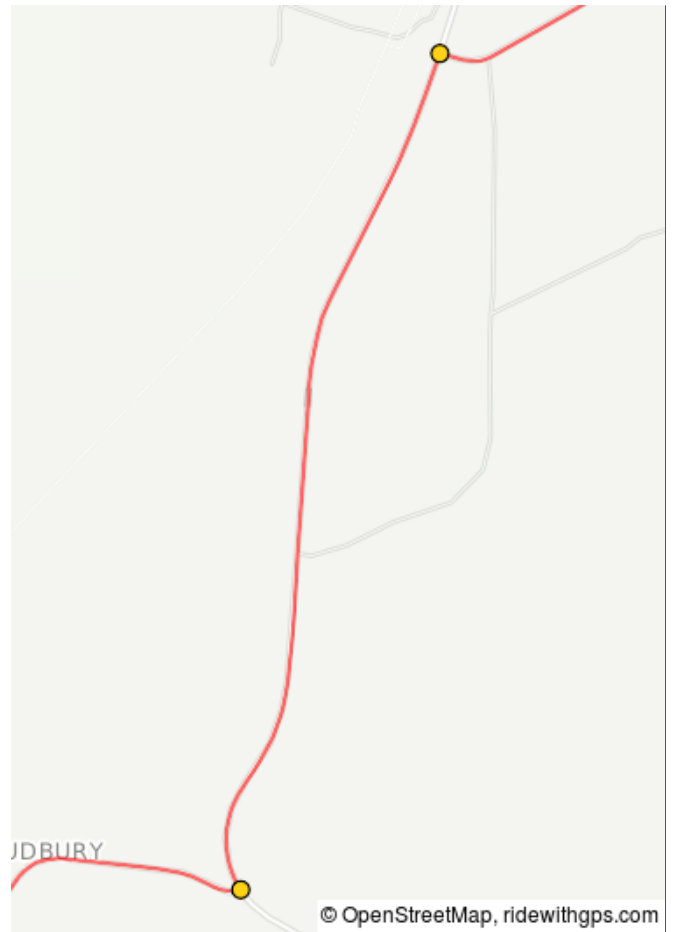
14.7	2.6	→	R onto Harvey Shaw Rd	0.2
14.9	0.2	←	L onto Loney Rd	3.1



2.7 miles. +0/-0 feet

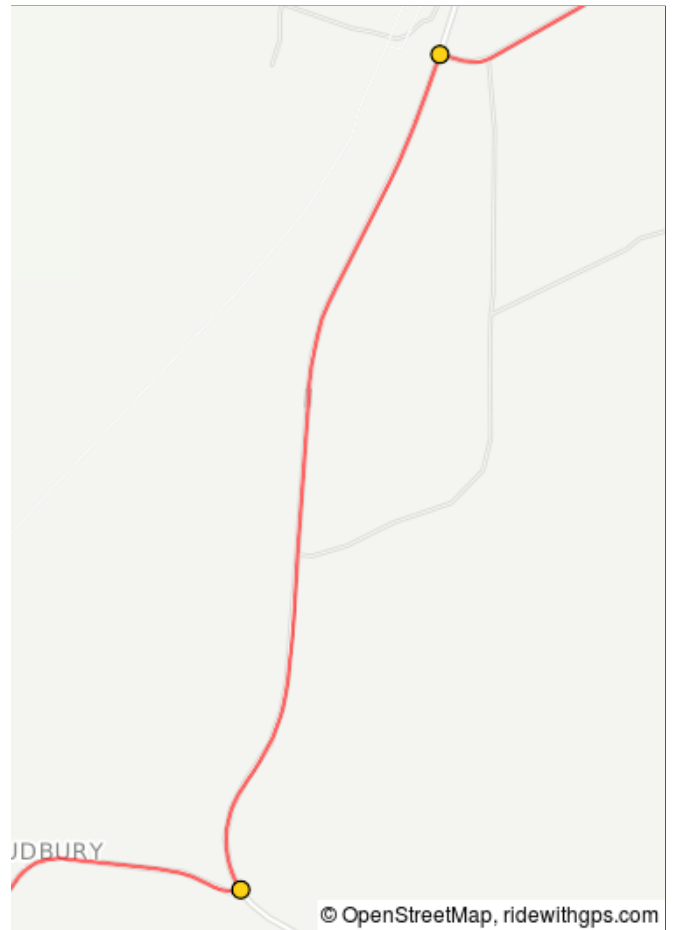
17.9	3.1	←	L onto Sudbury Rd	1.0
19.0	1.0	→	R onto Lower Dry Creek Rd	12.3

4.1 miles. +50/-69 feet

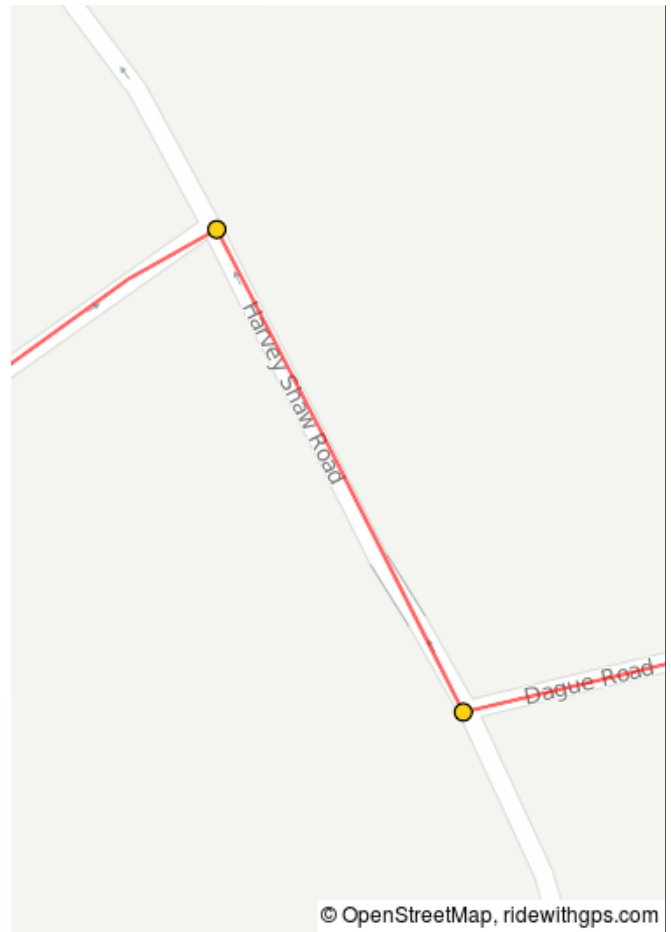


31.3	12.3	←	L onto Sudbury Rd	1.0
32.3	1.0	→	R onto Loney Rd	3.1

13.4 miles. +66/-50 feet

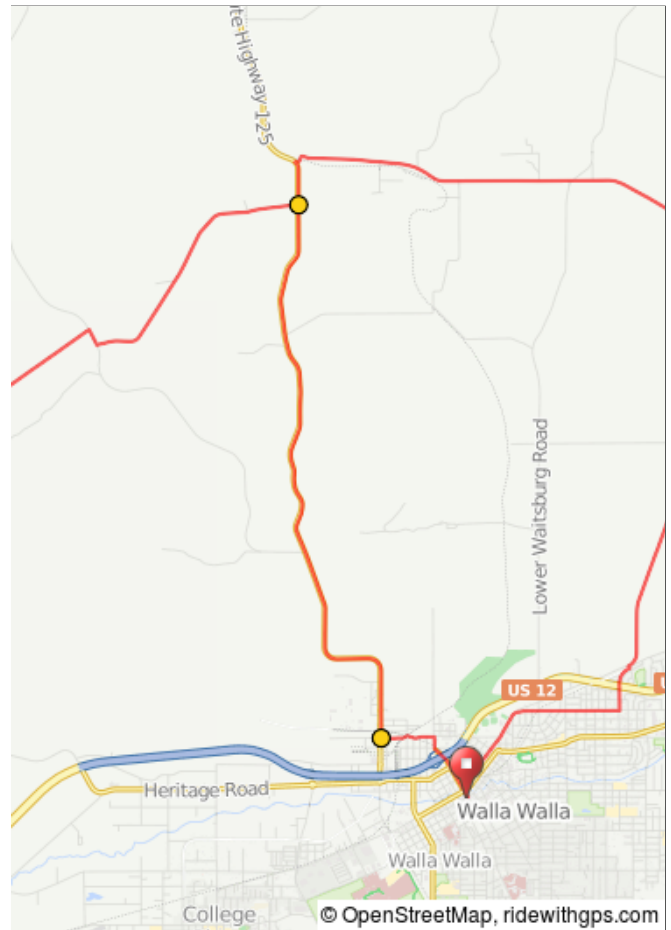


35.4	3.1	→	R onto Harvey Shaw Rd	0.2
35.6	0.2	←	L onto Dague Rd	2.6



3.2 miles. +0/-0 feet

38.1	2.6	→	R onto WA-125 S	5.6
43.7	5.6	←	L onto W Rees Ave	0.5



8.2 miles. +296/-238 feet

44.2	0.5	→	R onto N 4th Ave	0.1
44.4	0.1	↑	Continue onto N 2nd Ave	0.5
44.9	0.5	🚩	End of route	0.0

1.2 miles. +9/-0 feet

