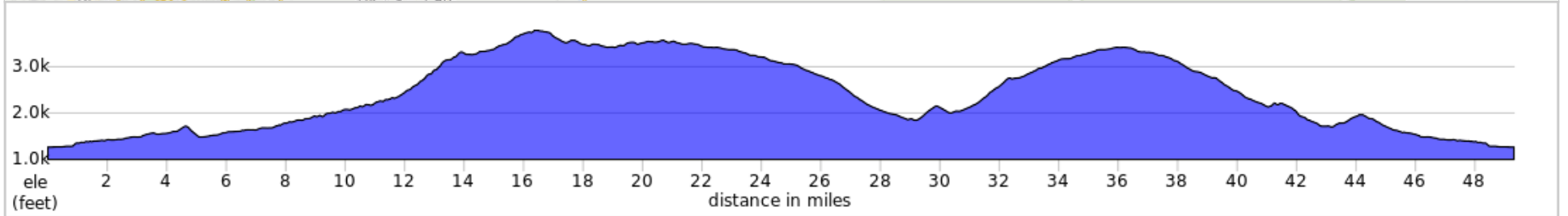
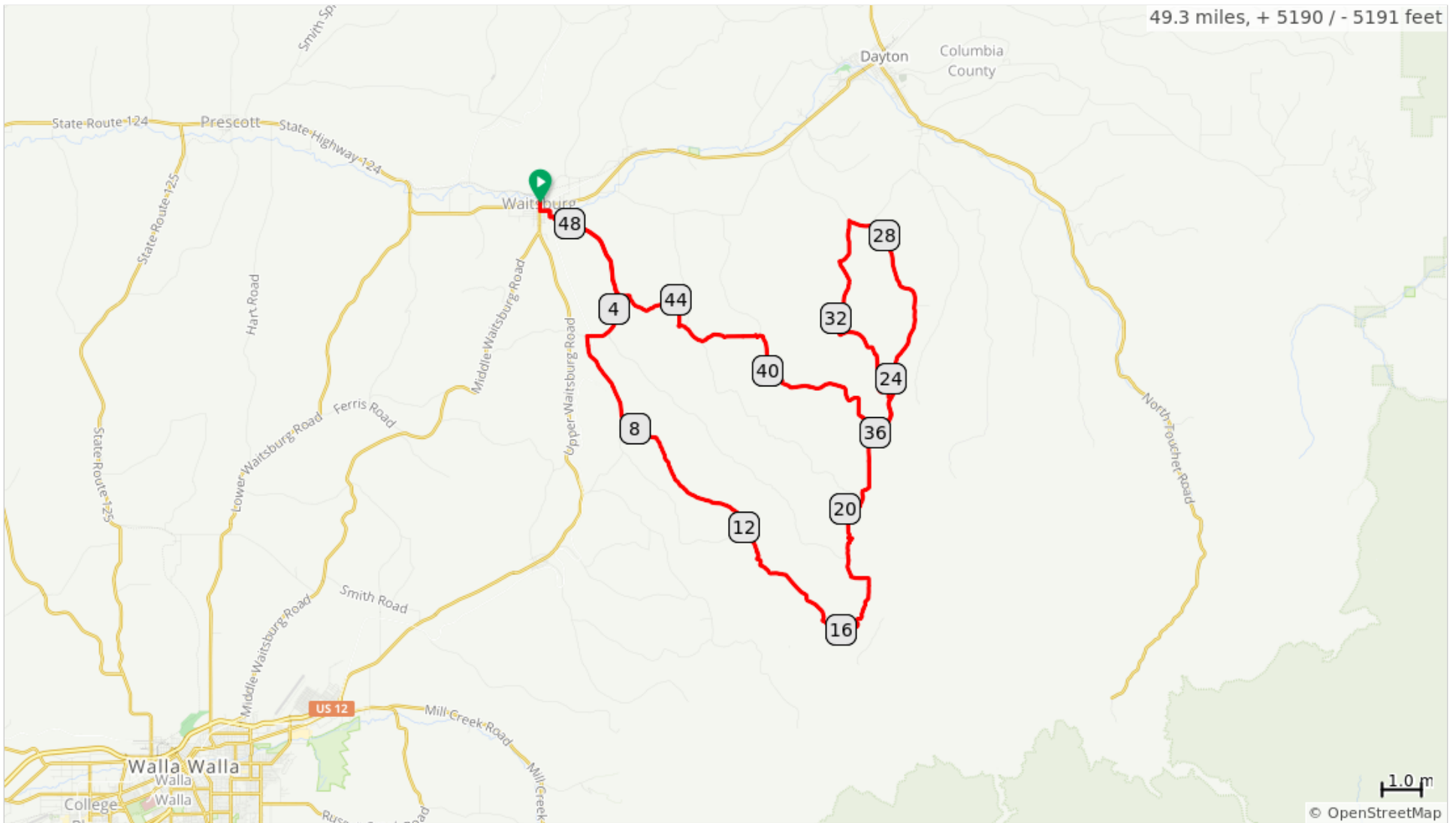


# Lost Acres



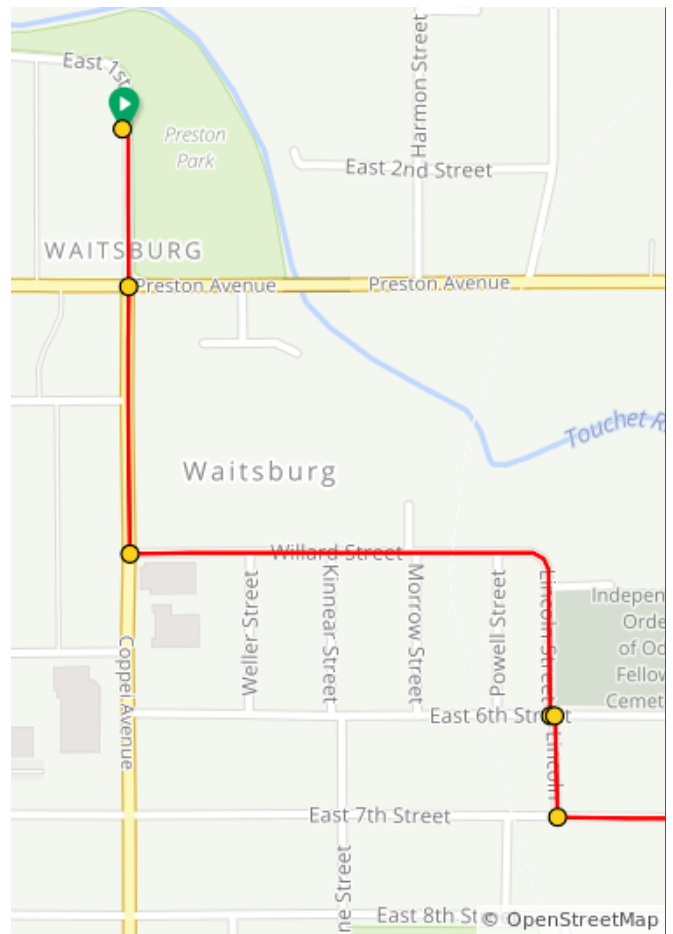
49.3 miles, + 5190 / - 5191 feet



## Lost Acres

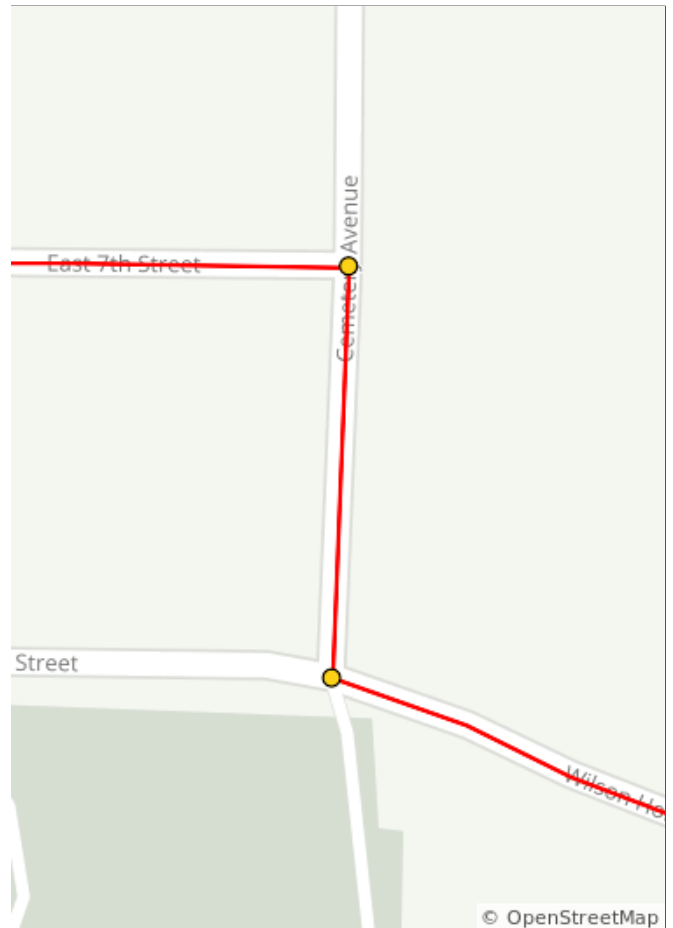
Num	Dist	Prev	Type	Note	Next
1.	0.0	0.0	📍	Start of route	0.1
2.	0.1	0.1	↑	Continue onto Coppei Avenue, US 12	0.2
3.	0.3	0.2	←	L onto Willard Street	0.3
4.	0.6	0.3	←	L onto East 6th Street	0.0
5.	0.6	0.0	→	R onto Lincoln	0.1
6.	0.7	0.1	←	L onto East 7th Street	0.1

0.7 miles. +21/-0 feet

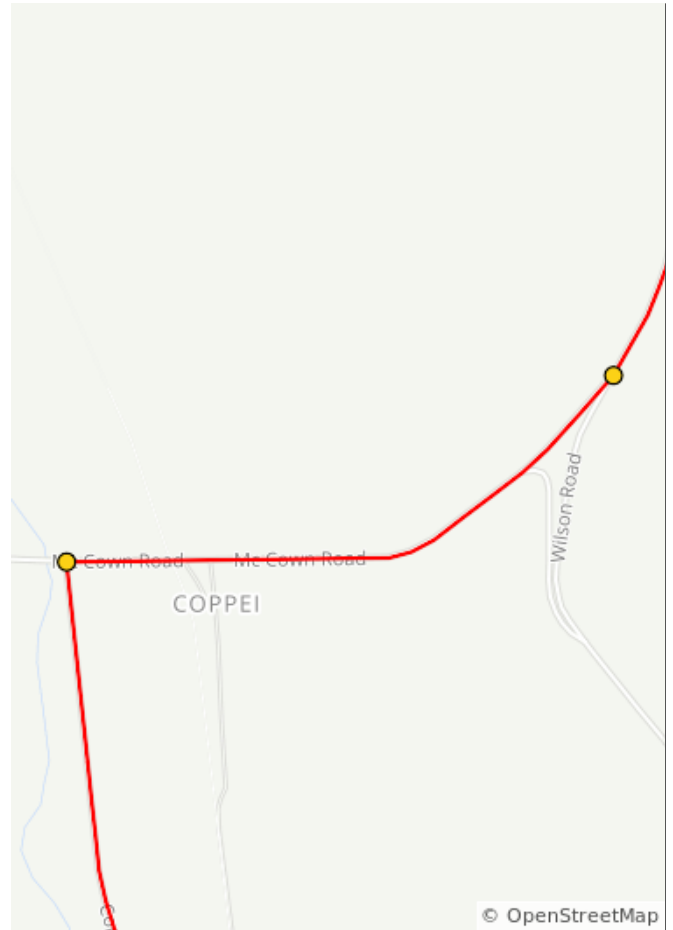


Num	Dist	Prev	Type	Note	Next
7.	0.8	0.1	→	R onto Cemetery Avenue	0.1
8.	0.8	0.1	←	L onto Wilson Hollow Road	3.6

0.2 miles. +0/-0 feet

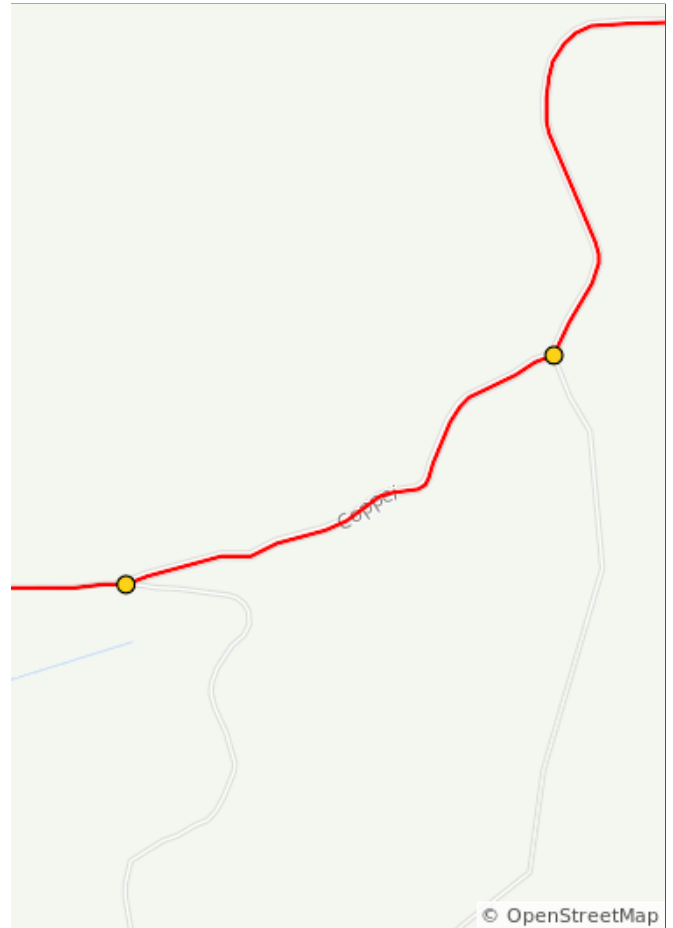


Num	Dist	Prev	Type	Note	Next
9.	4.5	3.6	↗	Keep R onto Mc Cowan Road	0.7
10.	5.2	0.7	←	L onto Coppei Road	10.9



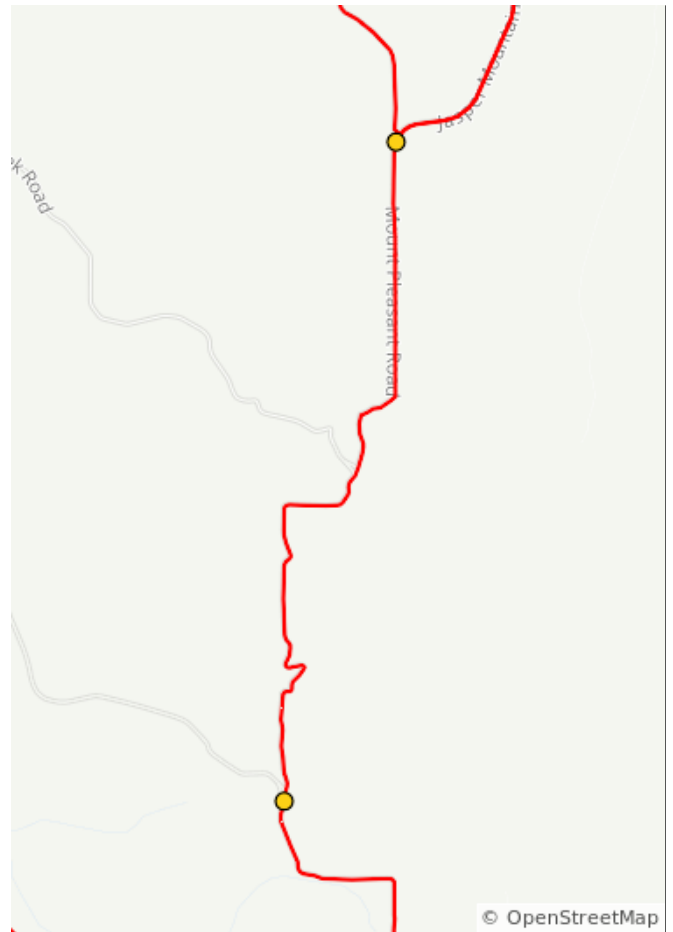
4.4 miles. +27/-217 feet

Num	Dist	Prev	Type	Note	Next
11.	16.1	10.9	↖	Keep L onto Coppei	0.3
12.	16.4	0.3	←	L onto Mount Pleasant Road	2.2



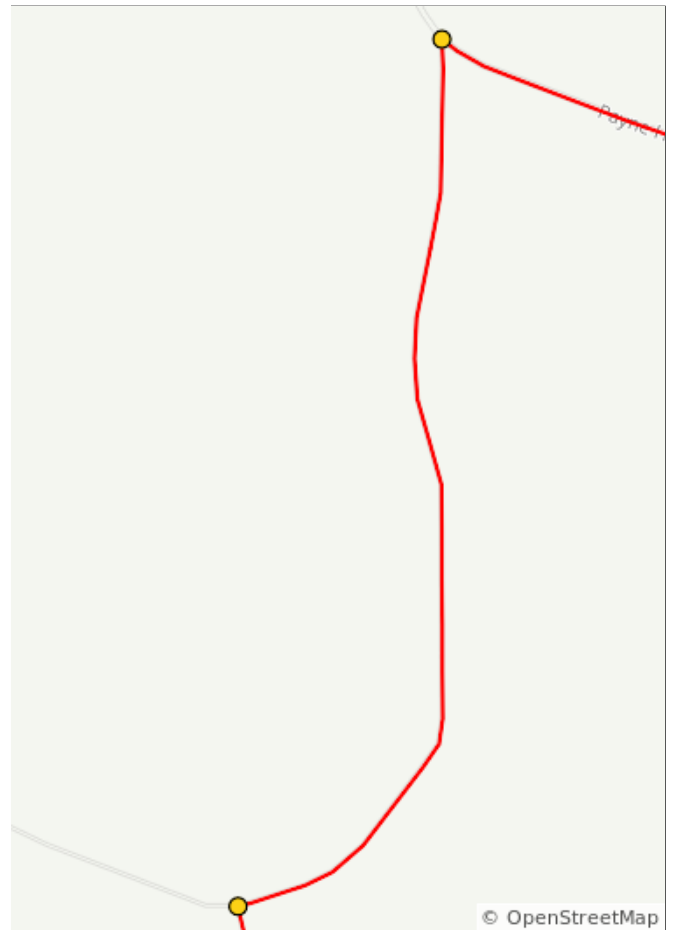
11.2 miles. +50/-3 feet

Num	Dist	Prev	Type	Note	Next
13.	18.6	2.2	↑	Continue onto Mount Pleasant Road	3.6
14.	22.2	3.6	↗	Keep R onto Jasper Mountain Road	6.9



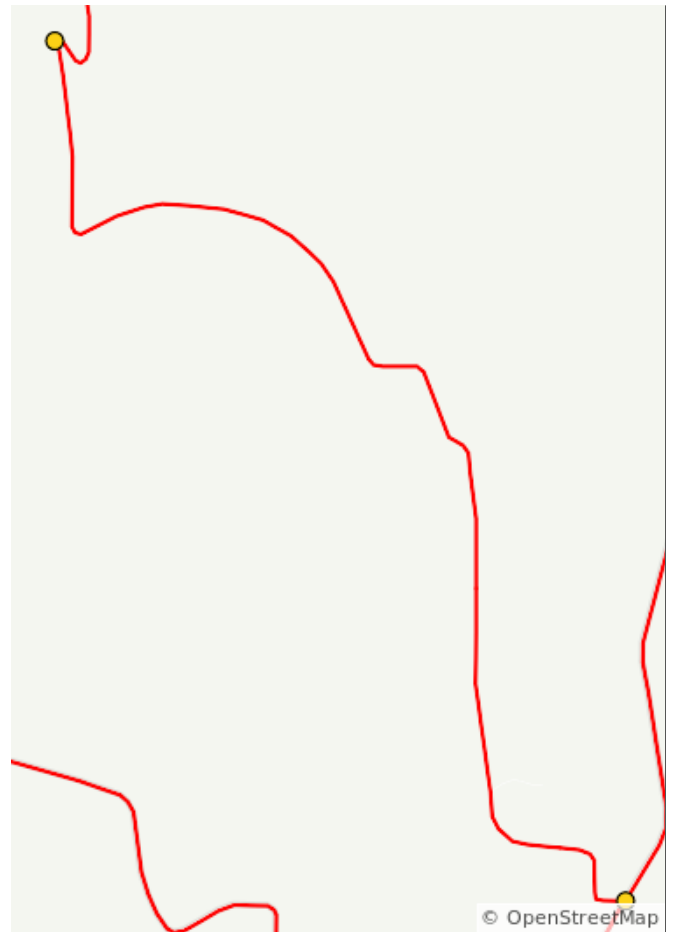
5.8 miles. +237/-269 feet

Num	Dist	Prev	Type	Note	Next
15.	29.1	6.9	↖	Sharp L onto Hogeye Hollow Road	1.1
16.	30.3	1.1	←	L onto Ring Canyon Road	1.6



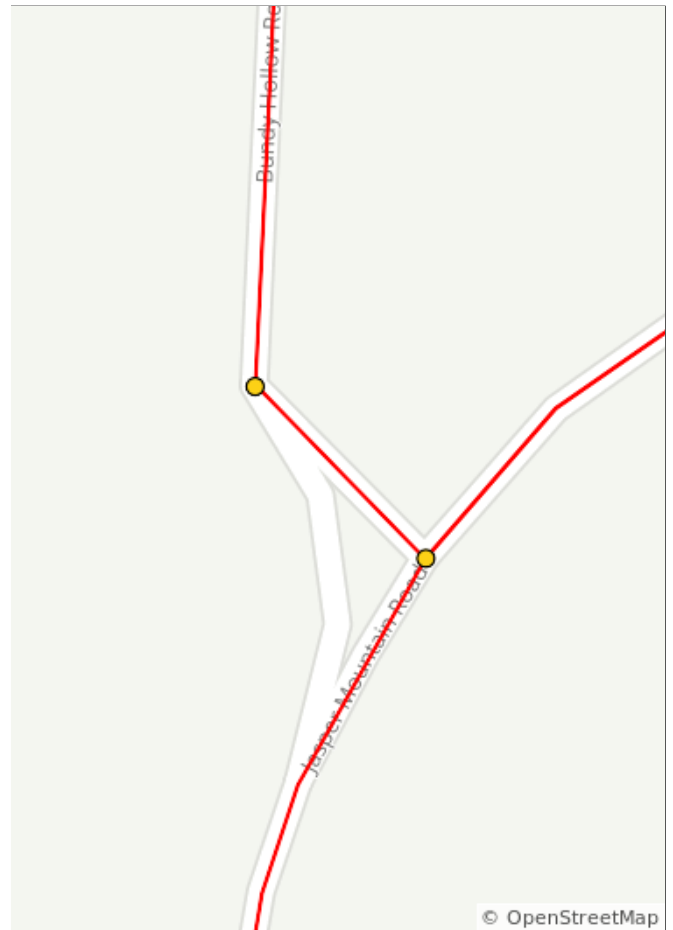
8.1 miles. +292/-110 feet

Num	Dist	Prev	Type	Note	Next
17.	31.9	1.6	←	L onto Canright Road	3.0
18.	34.9	3.0	↘	Sharp R onto Jasper Mountain Road	1.3



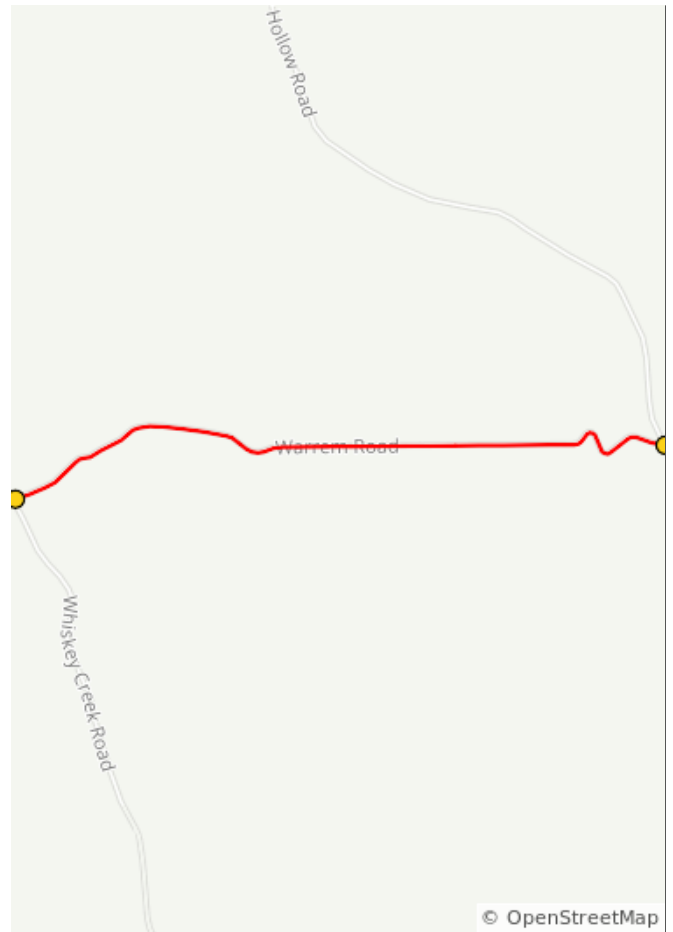
4.6 miles. +717/-5 feet

Num	Dist	Prev	Type	Note	Next
19.	36.3	1.3	→	R onto Jasper Mountain Road	0.0
20.	36.3	0.0	→	R onto Bundy Hollow Road	4.7



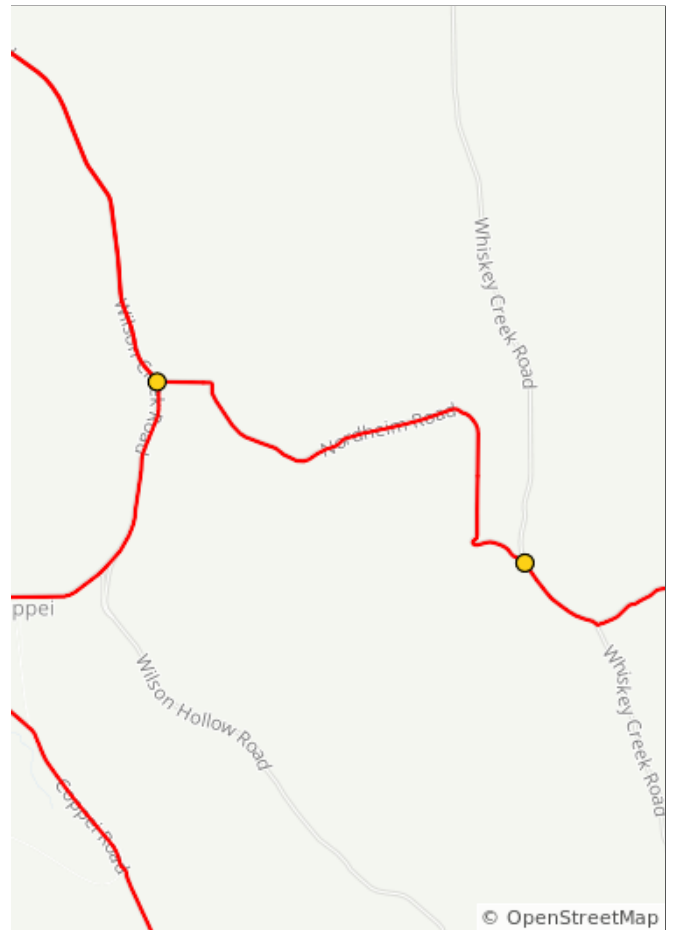
1.4 miles. +0/-0 feet

Num	Dist	Prev	Type	Note	Next
21.	41.1	4.7	←	L onto Warren Road	1.6
22.	42.7	1.6	→	R onto Whiskey Creek Road	0.5



6.4 miles. +73/-424 feet

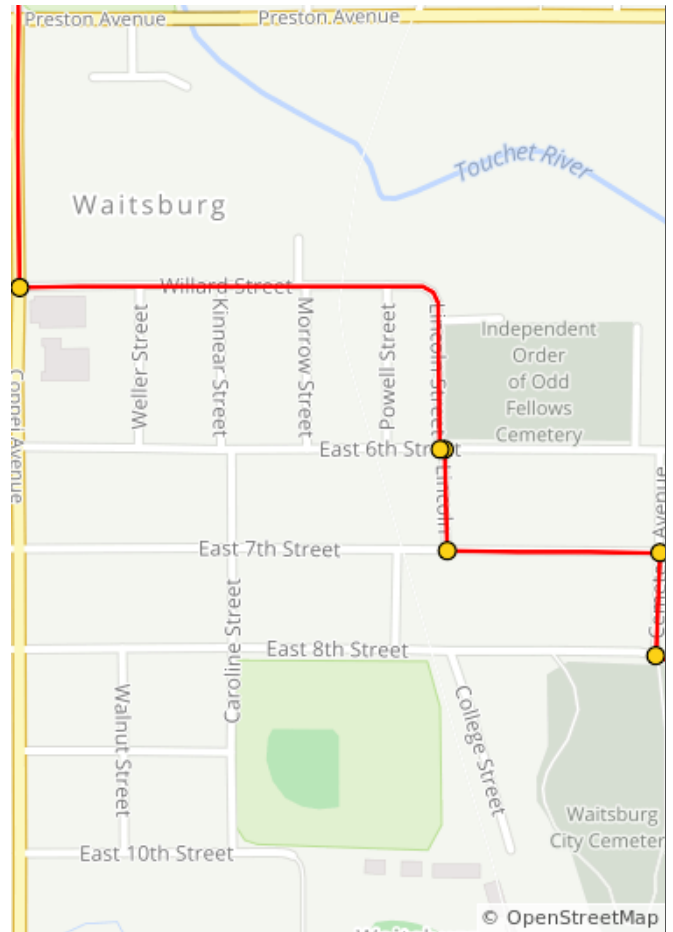
Num	Dist	Prev	Type	Note	Next
23.	43.2	0.5	↙	Keep L onto Nordheim Road	2.6
24.	45.7	2.6	→	R onto Wilson Creek Road	2.8



3.0 miles. +253/-384 feet

Num	Dist	Prev	Type	Note	Next
25.	48.5	2.8	→	R onto Cemetery Avenue	0.0
26.	48.6	0.0	←	L onto East 7th Street	0.1
27.	48.7	0.1	→	R onto Lincoln	0.0
28.	48.7	0.0	←	L onto East 6th Street	0.0
29.	48.8	0.0	→	R onto Lincoln Street	0.3
30.	49.1	0.3	→	R onto Coppei Avenue, US 12	0.2

3.4 miles. +1/-16 feet



Num	Dist	Prev	Type	Note	Next
31.	49.3	0.2	↑	Continue onto Coppei Avenue	0.0
32.	49.3	0.0	📍	End of route	0.0

0.2 miles. +0/-0 feet

