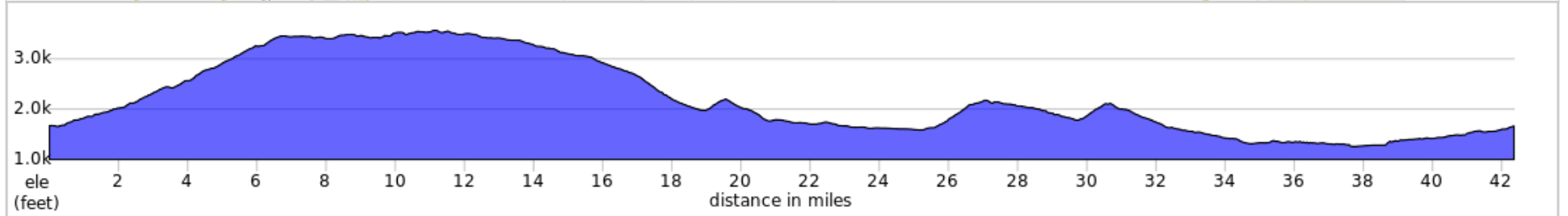
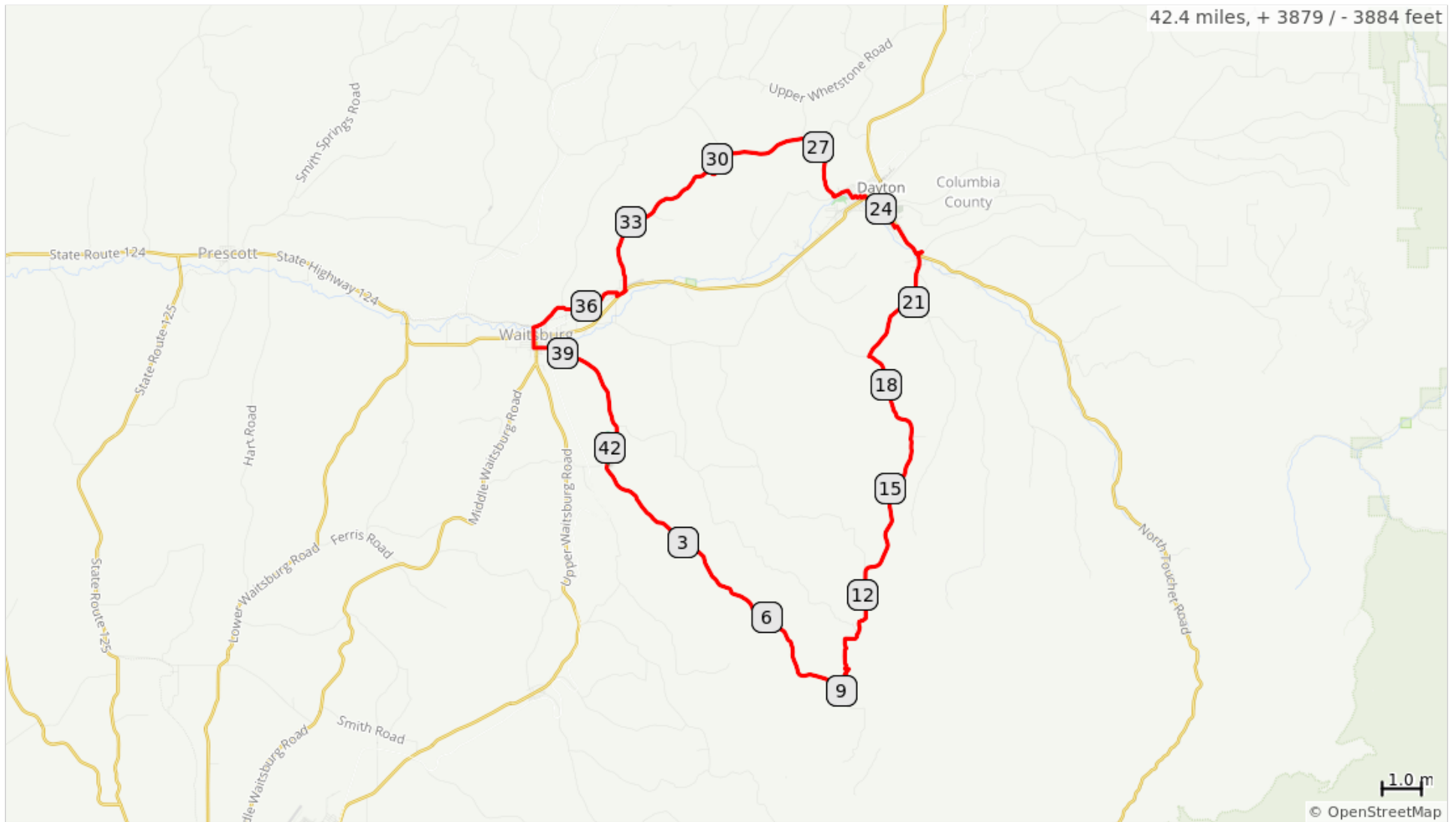


Jasper Dayton Loop

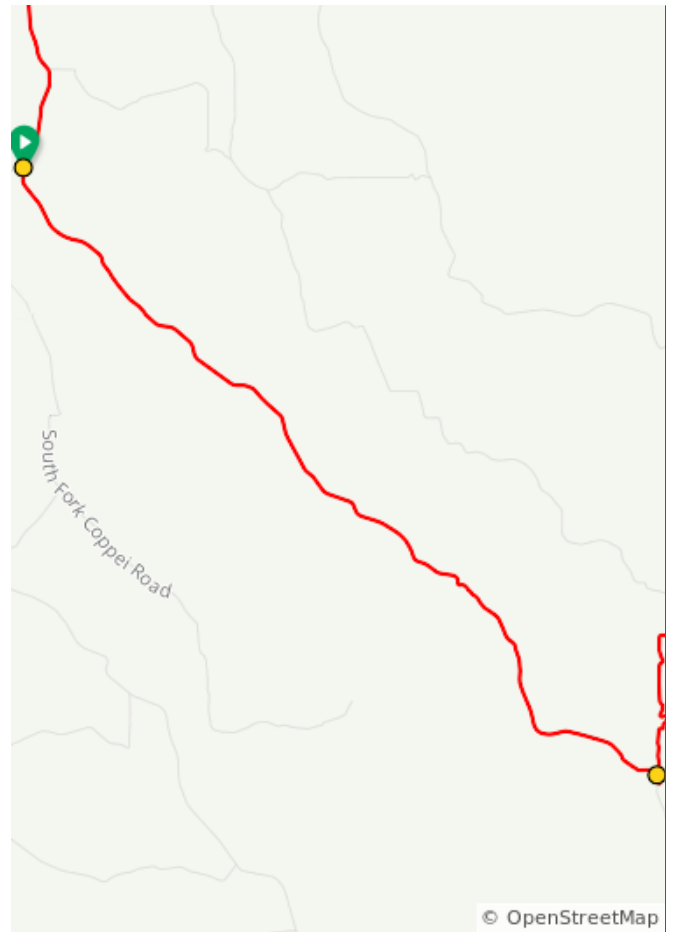


42.4 miles, + 3879 / - 3884 feet



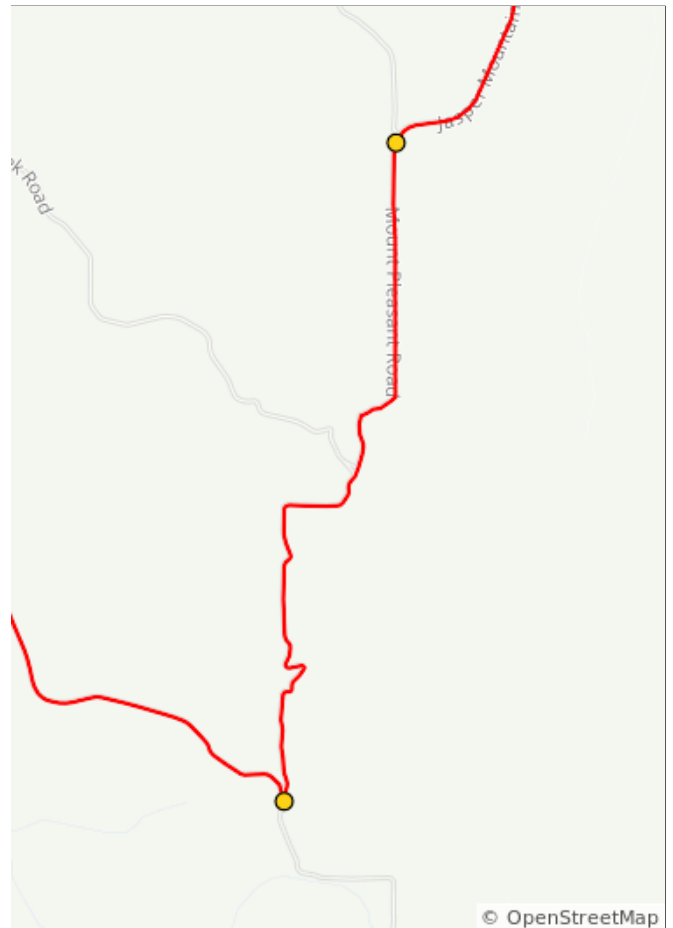
Jasper Dayton Loop

Num	Dist	Prev	Type	Note	Next
1.	0.0	0.0	📍	Start of route	8.9
2.	8.9	8.9	↗	Keep R	0.1



8.9 miles. +1902/-112 feet

Num	Dist	Prev	Type	Note	Next
3.	9.0	0.1	↙	Sharp L onto Mount Pleasant Road	3.7
4.	12.7	3.7	↗	Keep R onto Jasper Mountain Road	6.3



3.8 miles. +240/-272 feet

Num	Dist	Prev	Type	Note	Next
5.	19.0	6.3	↗	Sharp R onto Harting Grade Road	2.0
6.	21.0	2.0	←	L onto South Touchet Road	1.2



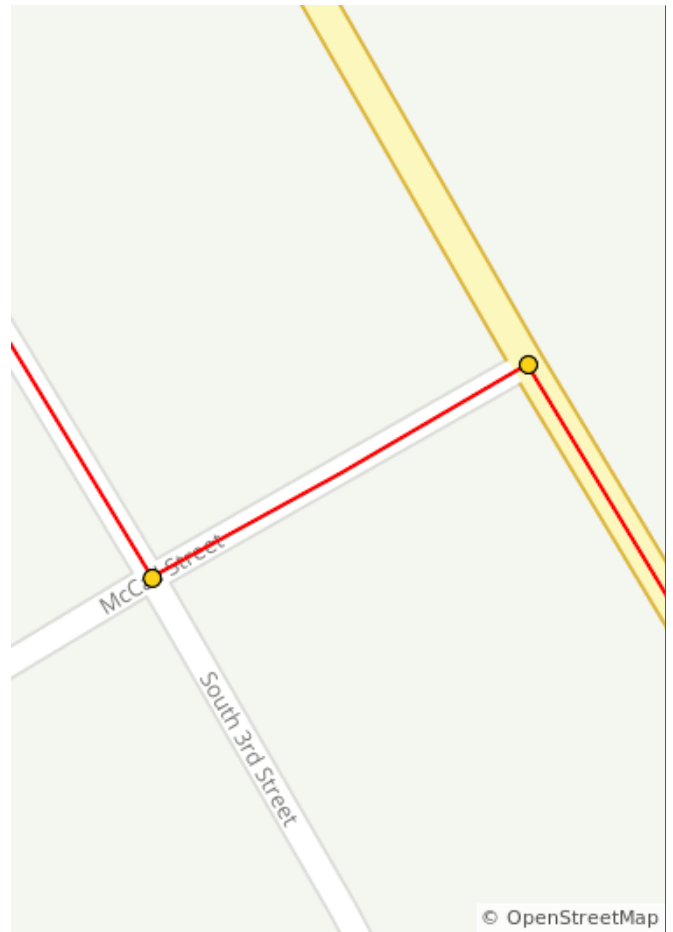
8.3 miles. +194/-417 feet

Num	Dist	Prev	Type	Note	Next
7.	22.2	1.2	←	L onto North Touchet Road	0.1
8.	22.3	0.1	↗	Sharp R onto Davis Hollow Road	0.3
9.	22.6	0.3	→	R onto North Touchet Road	0.8



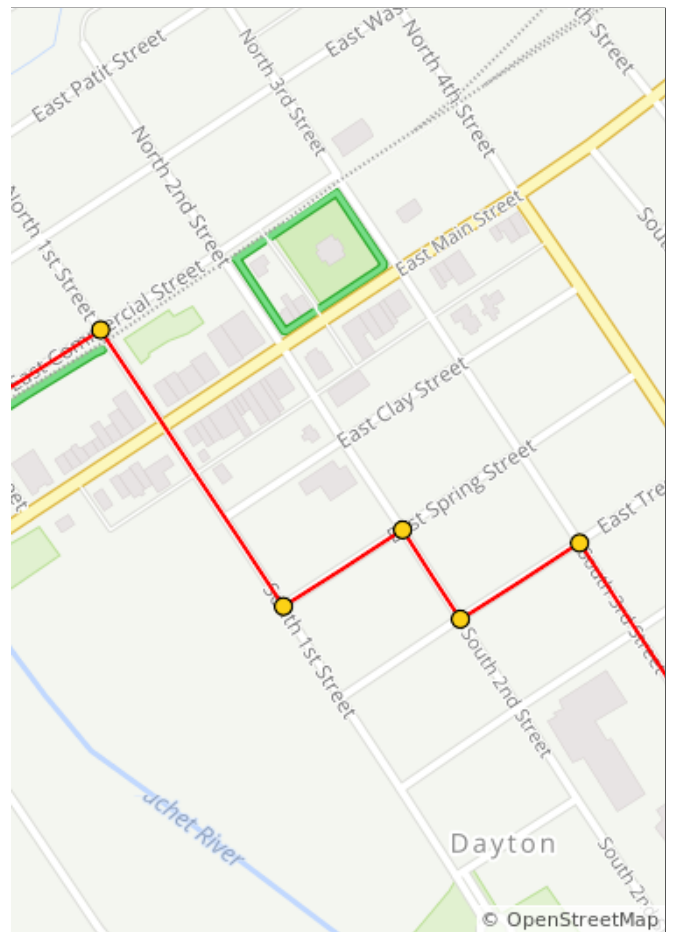
1.6 miles. +27/-14 feet

Num	Dist	Prev	Type	Note	Next
10.	23.4	0.8	←	L onto McCall Street	0.1
11.	23.5	0.1	→	R onto South 3rd Street	0.8



0.9 miles. +0/-0 feet

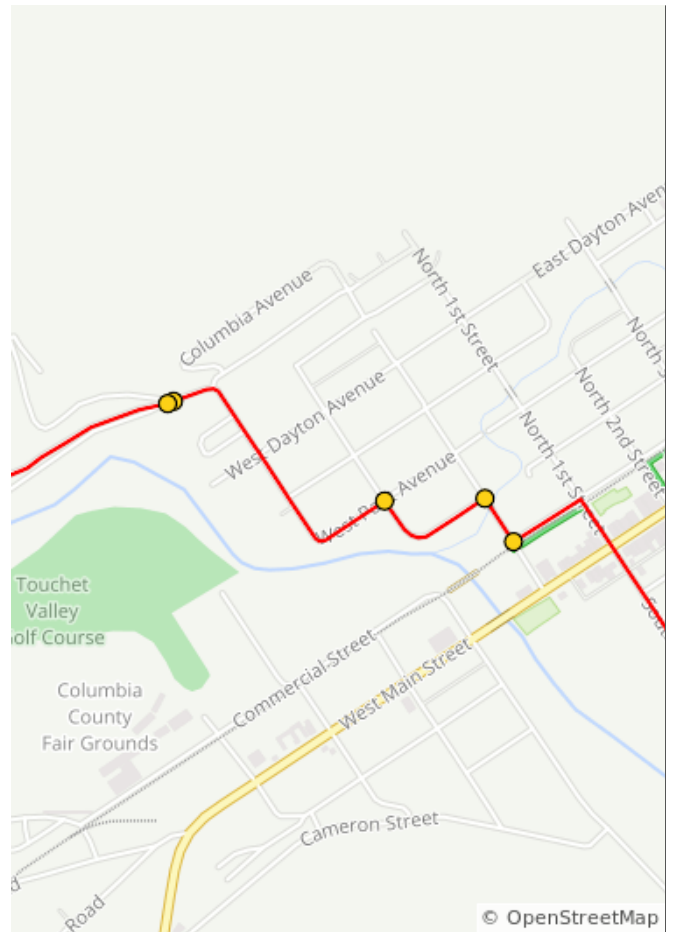
Num	Dist	Prev	Type	Note	Next
12.	24.3	0.8	←	L onto East Tremont Street	0.1
13.	24.4	0.1	→	R onto South 2nd Street	0.1
14.	24.5	0.1	←	L onto East Spring Street	0.1
15.	24.5	0.1	→	R onto South 1st Street	0.2
16.	24.7	0.2	←	L onto East Commercial Street	0.1



1.2 miles. +0/-12 feet

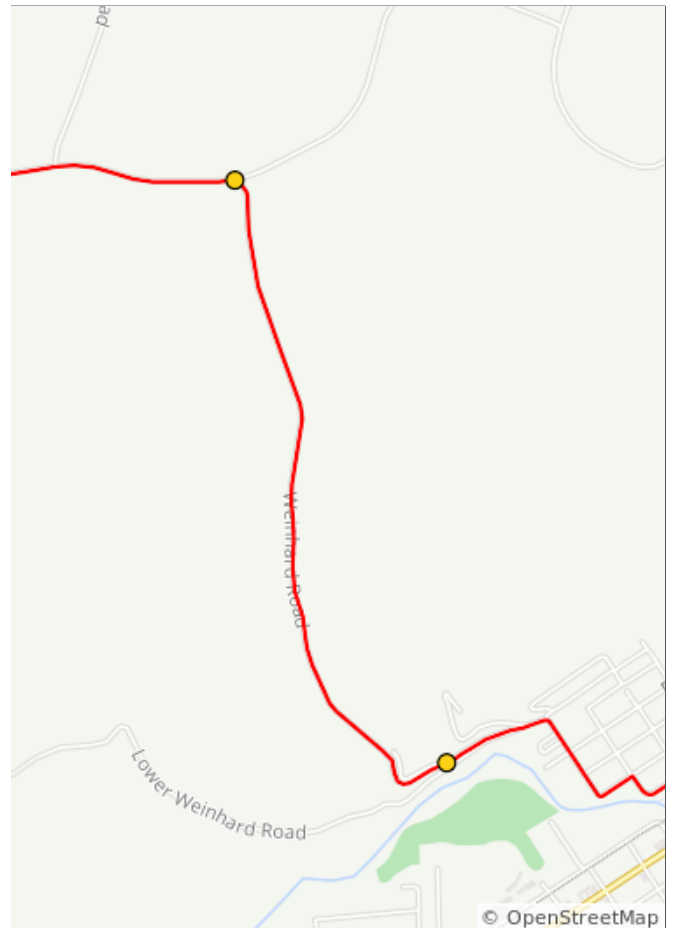
Num	Dist	Prev	Type	Note	Next
17.	24.8	0.1	→	R onto North Front Street	0.1
18.	24.9	0.1	←	L onto West Washington Avenue	0.2
19.	25.0	0.2	←	L onto West Patit Avenue	0.4
20.	25.4	0.4	↑	Continue onto Lower Weinhard Road	0.0
21.	25.4	0.0	↗	Keep R onto Weinhard Road	0.2

0.7 miles. +33/-16 feet

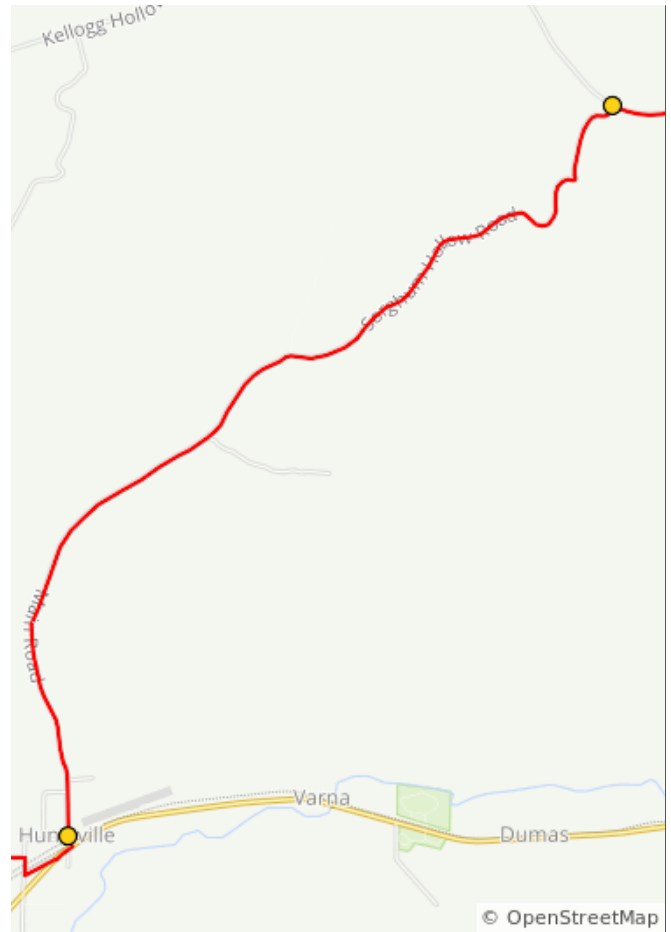


Num	Dist	Prev	Type	Note	Next
22.	25.6	0.2	↑	Continue onto Weinhard Road	1.7
23.	27.3	1.7	←	L onto Thorn Hollow Road	2.4

1.9 miles. +516/-41 feet

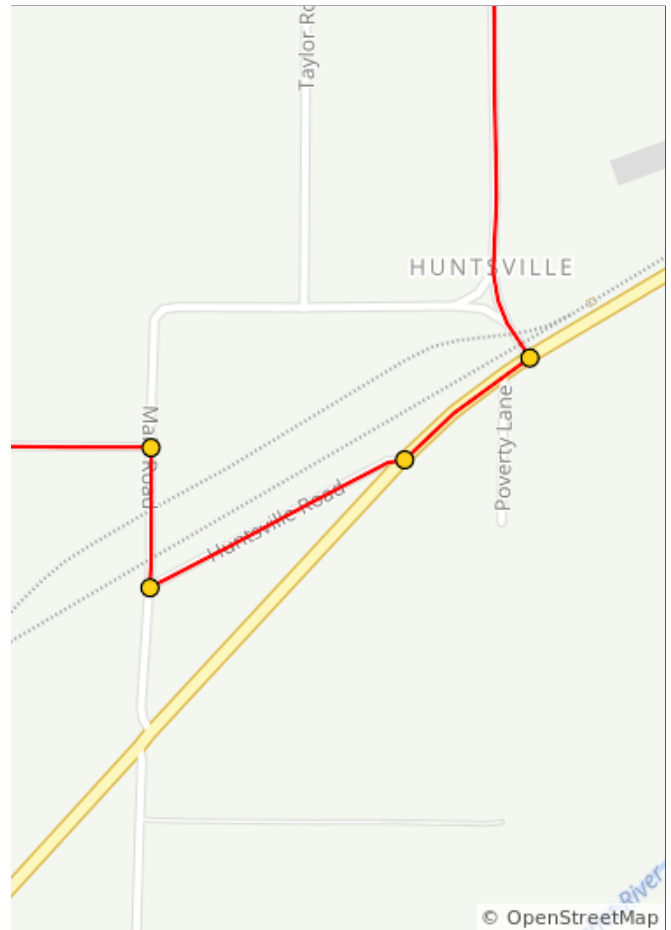


Num	Dist	Prev	Type	Note	Next
24.	29.7	2.4	←	L onto Sorghum Hollow Road	5.1
25.	34.7	5.1	↙	Keep L	0.1



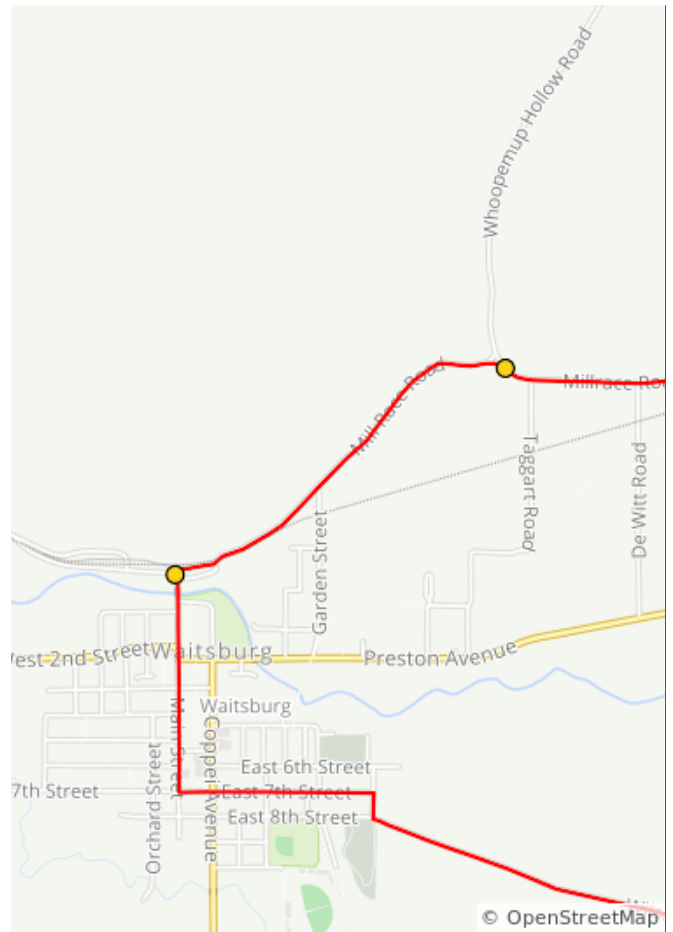
7.5 miles. +322/-788 feet

Num	Dist	Prev	Type	Note	Next
26.	34.8	0.1	→	R onto US 12	0.1
27.	34.9	0.1	↗	Keep R onto Huntsville Road	0.2
28.	35.1	0.2	↘	Sharp R onto Huntsville Road	0.1
29.	35.1	0.1	←	L onto Millrace Road	1.5



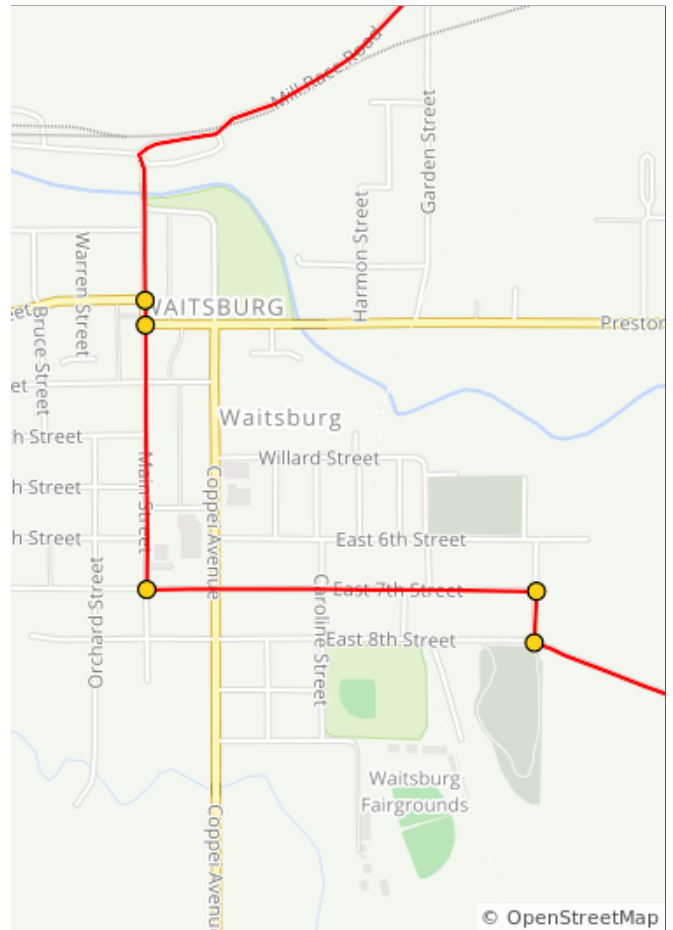
0.4 miles. +15/-2 feet

Num	Dist	Prev	Type	Note	Next
30.	36.6	1.5	↙	Keep L onto Mill Race Road	1.0
31.	37.6	1.0	←	L onto Main Street	0.2



2.5 miles. +18/-52 feet

Num	Dist	Prev	Type	Note	Next
32.	37.8	0.2	↑	Continue onto Main Street, WA 124	0.0
33.	37.8	0.0	↑	Continue onto Main Street	0.3
34.	38.1	0.3	←	L onto East 7th Street	0.5
35.	38.6	0.5	→	R onto Cemetery Avenue	0.1
36.	38.6	0.1	←	L onto Wilson Hollow Road	3.6



1.0 miles. +25/-1 feet

Num	Dist	Prev	Type	Note	Next
37.	42.2	3.6	↩	Keep L onto Wilson Road	0.1
38.	42.4	0.1	📍	End of route	0.0

3.7 miles. +16/-0 feet

