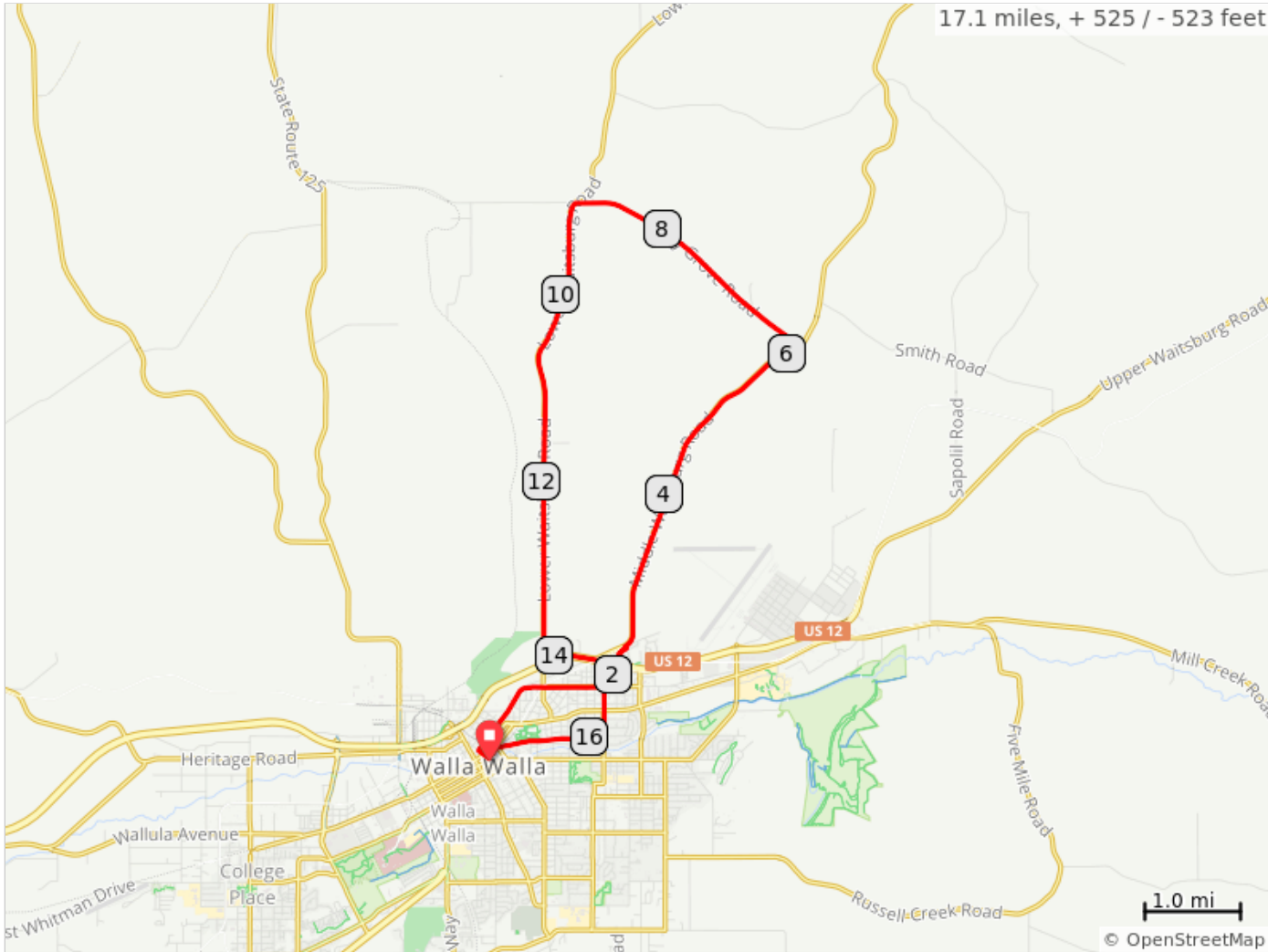
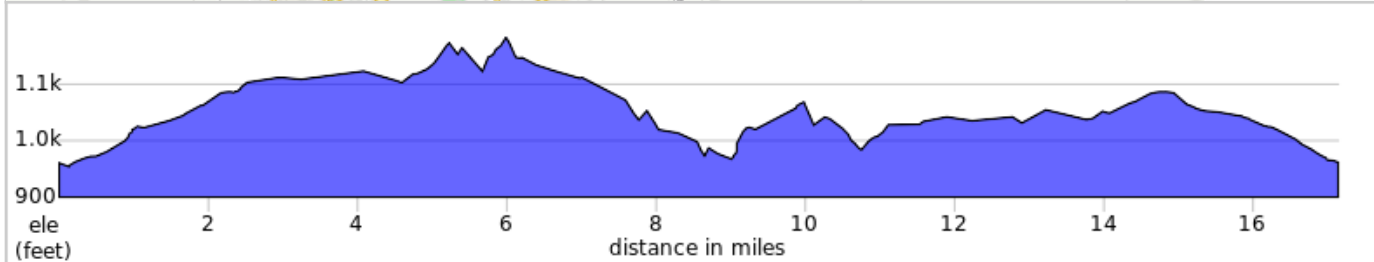


Downtown - Middle Waitsburg - Valley Grove - Lower Waitsburg and back

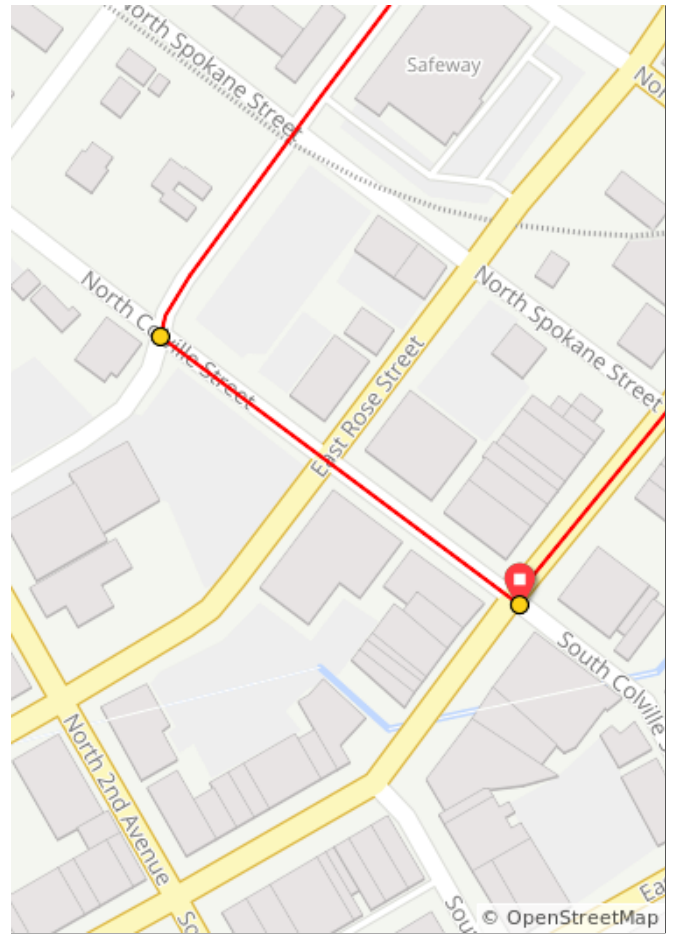


Leaving downtown you head West then through the wheat fields North of town. Deer are frequently seen on this ride while riding on good roads and little traffic.



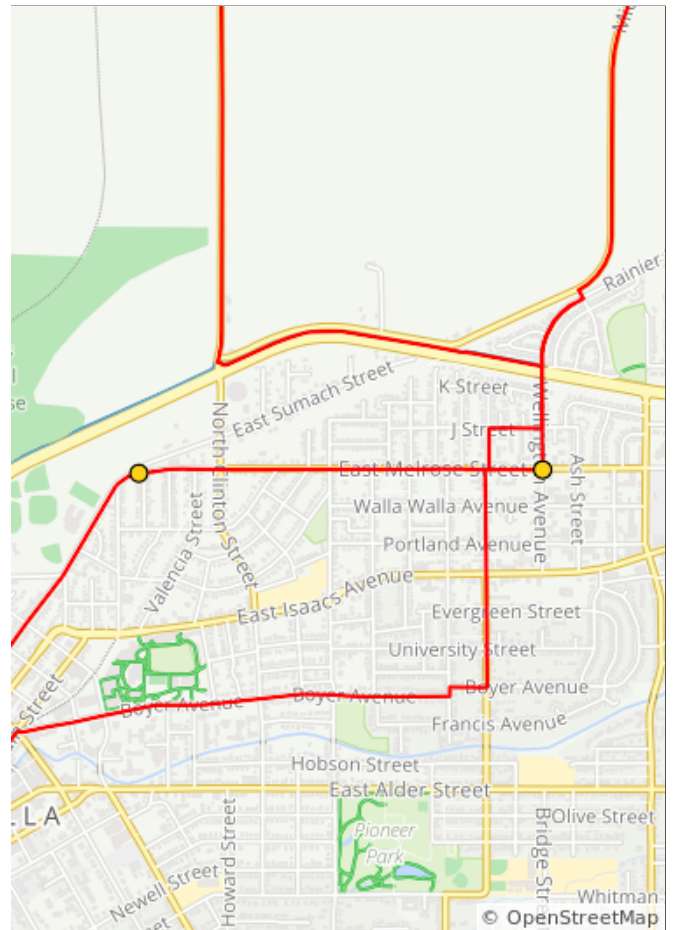
Downtown - Middle Waitsburg - Valley Grove - Lower Waitsburg and back

Num	Dist	Prev	Type	Note	Next
1.	0.0	0.0	📍	Start of route	0.1
2.	0.1	0.1	➡	R onto East Sumac Street	0.8



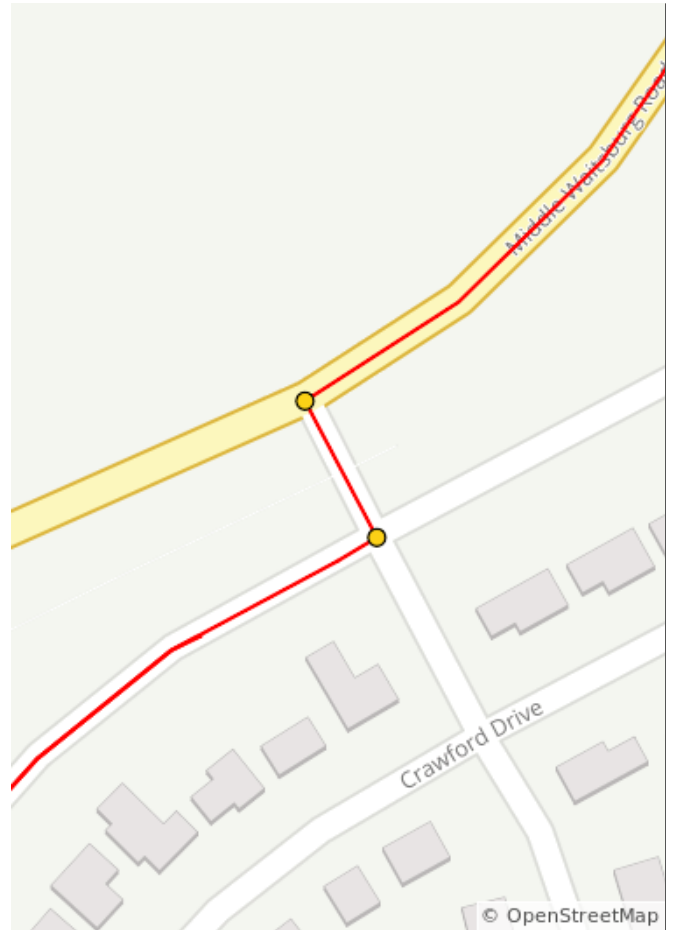
0.1 miles. +0/-0 feet

Num	Dist	Prev	Type	Note	Next
3.	0.9	0.8	⬆	Continue onto East Melrose Street	1.0
4.	1.9	1.0	⬅	L onto Wellington Avenue	0.4



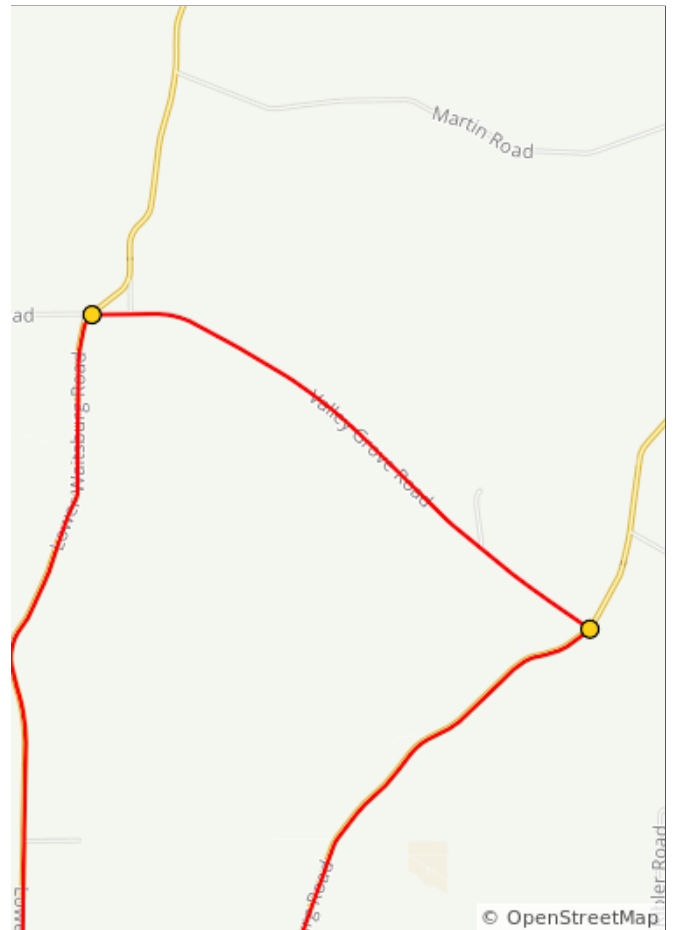
1.8 miles. +37/-0 feet

Num	Dist	Prev	Type	Note	Next
5.	2.3	0.4	←	L onto Blue Mountain Drive	0.0
6.	2.4	0.0	→	R onto Middle Waitsburg Road	3.8



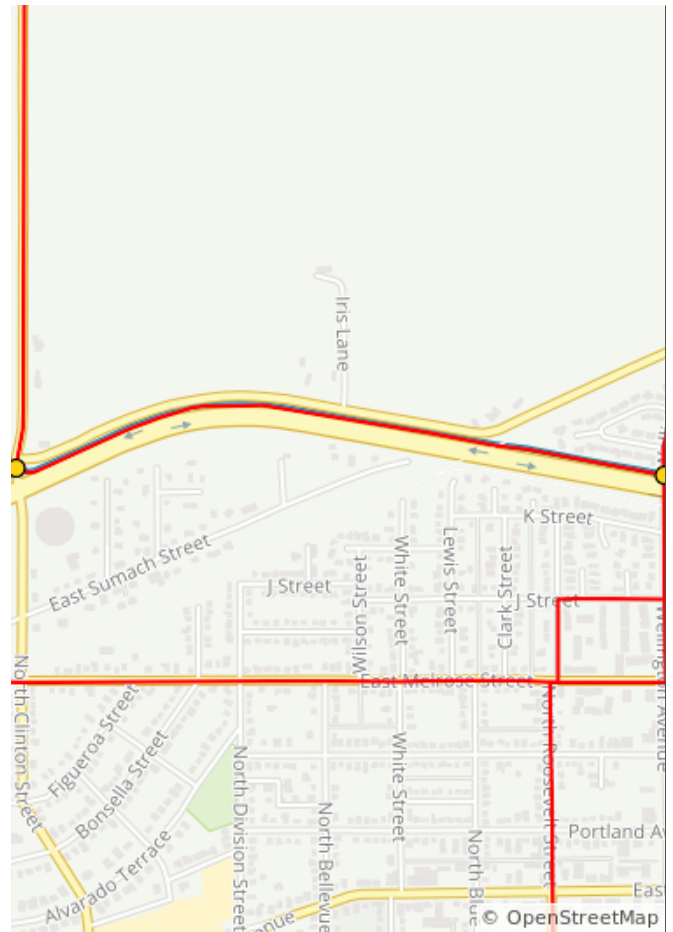
0.5 miles. +0/-0 feet

Num	Dist	Prev	Type	Note	Next
7.	6.2	3.8	↙	Sharp L onto Valley Grove Road	2.8
8.	9.0	2.8	↘	Keep L onto Lower Waitsburg Road	4.8



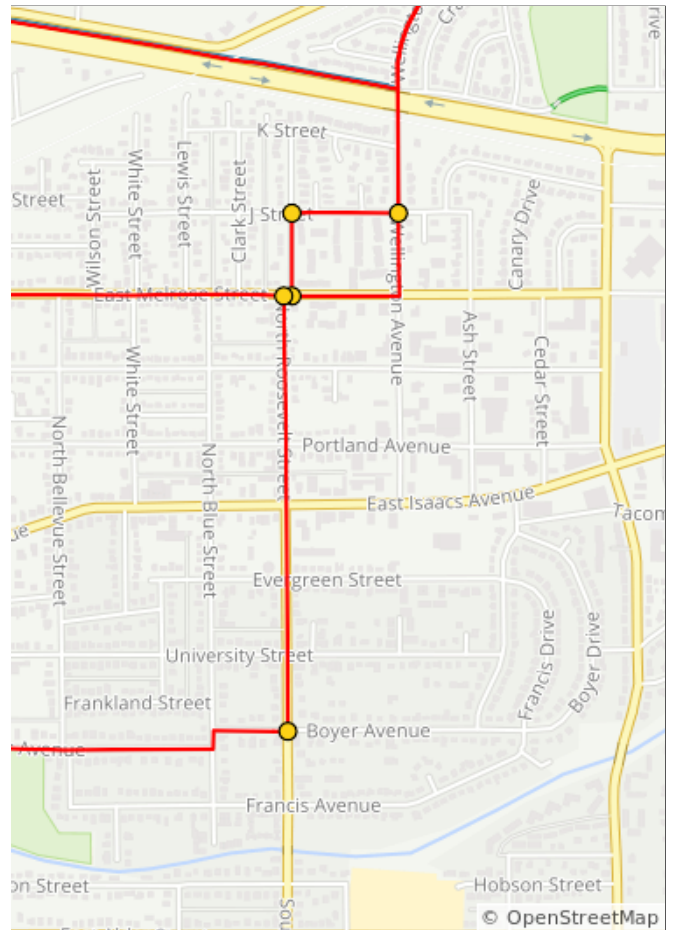
6.6 miles. +4/-180 feet

Num	Dist	Prev	Type	Note	Next
9.	13.8	4.8	←	L	0.8
10.	14.6	0.8	←	L onto Wellington Drive	0.5



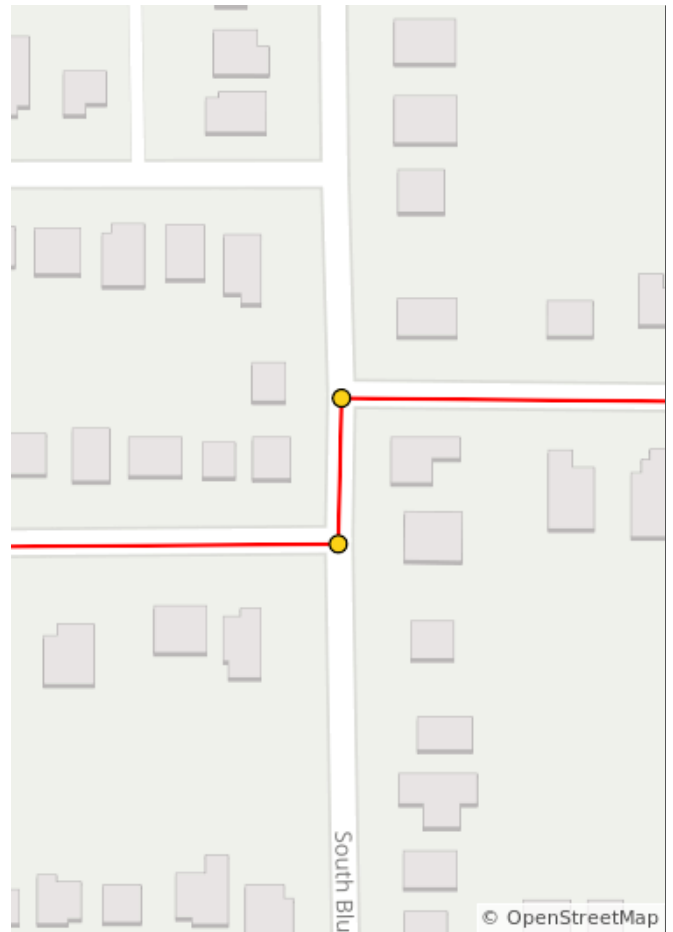
5.6 miles. +42/-0 feet

Num	Dist	Prev	Type	Note	Next
11.	15.1	0.5	→	R onto J Street	0.1
12.	15.2	0.1	←	L onto North Roosevelt Street	0.1
13.	15.3	0.1	→	R onto East Melrose Street	0.0
14.	15.3	0.0	←	L onto North Roosevelt Street	0.5
15.	15.9	0.5	→	R onto Boyer Avenue	0.1



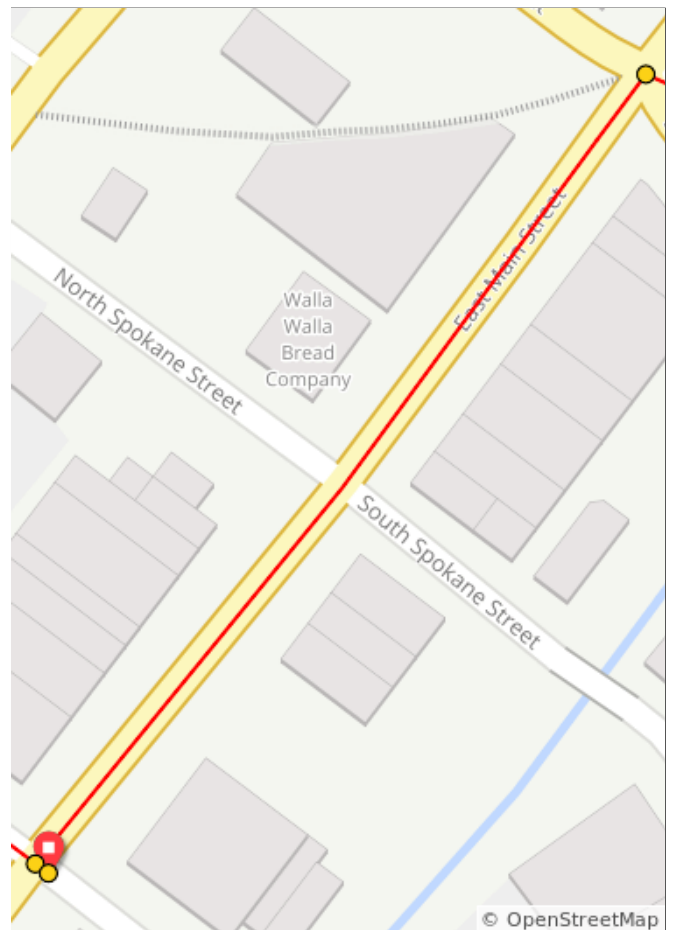
1.2 miles. +0/-14 feet

Num	Dist	Prev	Type	Note	Next
16.	15.9	0.1	←	L onto North Blue Street	0.0
17.	16.0	0.0	→	R onto Boyer Avenue	1.0



0.1 miles. +0/-0 feet

Num	Dist	Prev	Type	Note	Next
18.	17.0	1.0	←	L onto East Main Street	0.1
19.	17.1	0.1	←	L onto South Colville Street	0.0
20.	17.1	0.0	📍	End of route	0.0



1.2 miles. +0/-4 feet