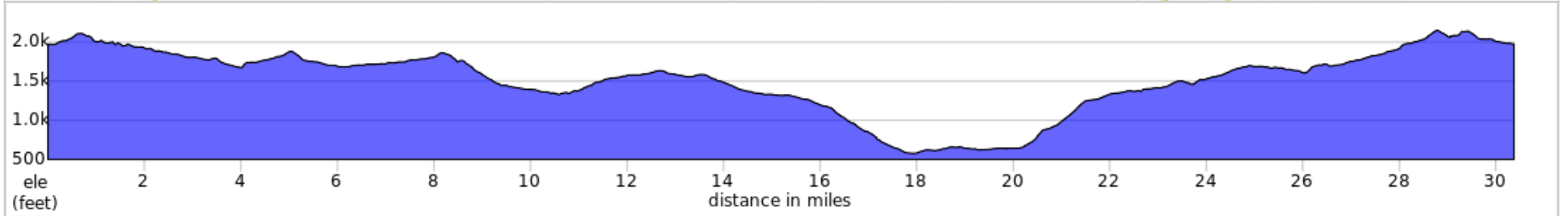
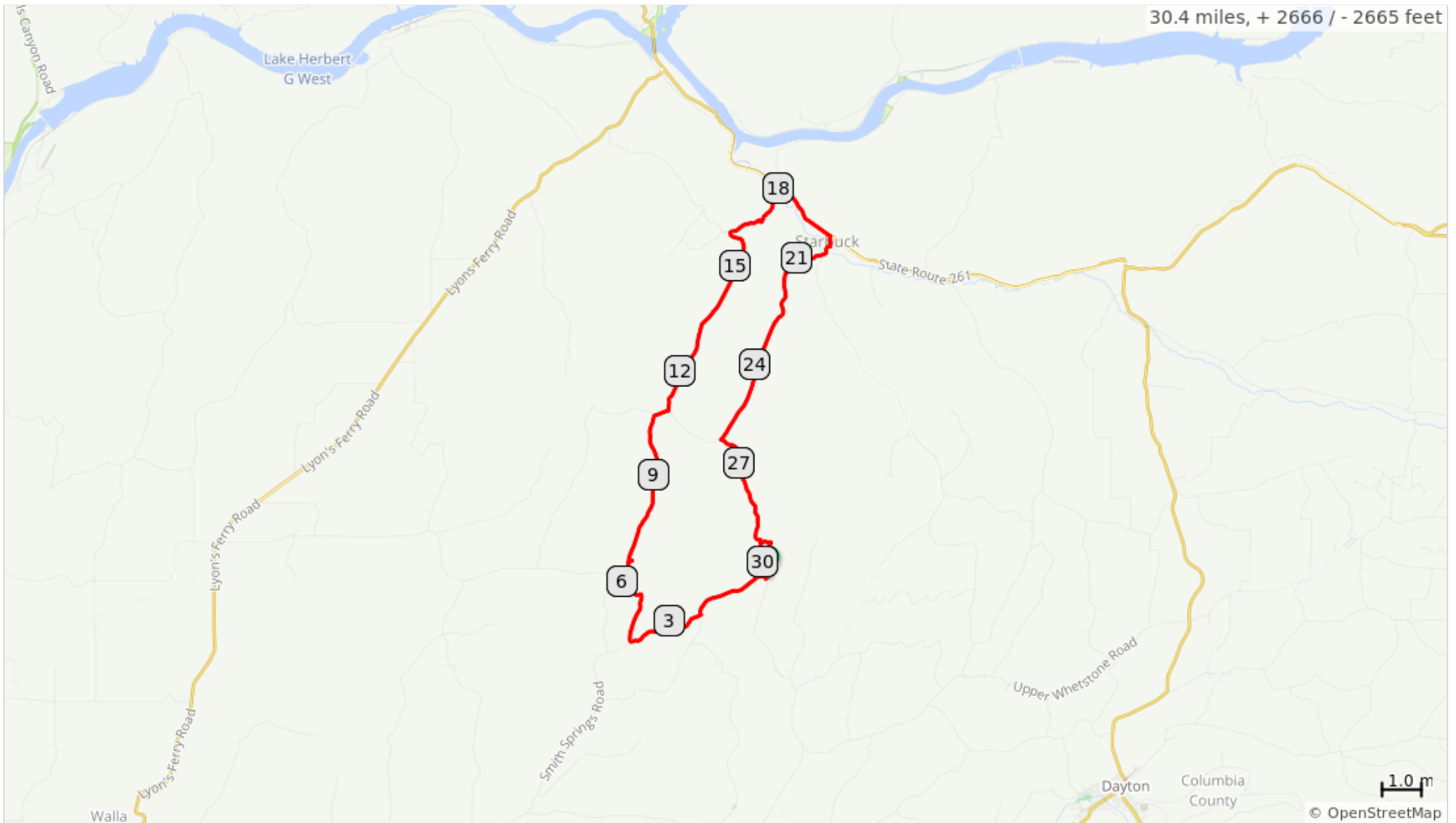


Cemetery Road Loop

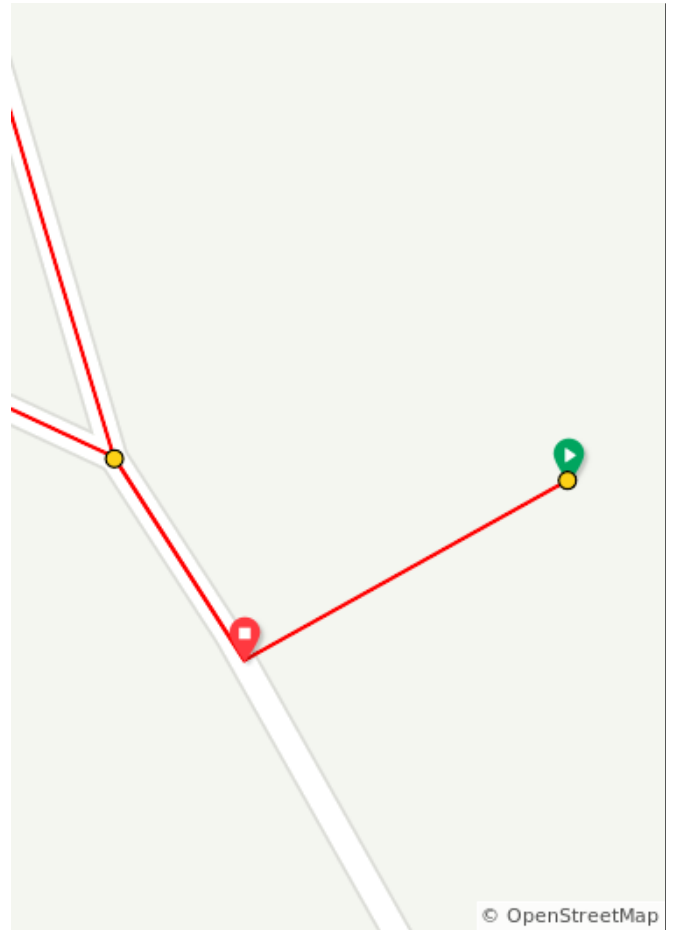


30.4 miles, + 2666 / - 2665 feet



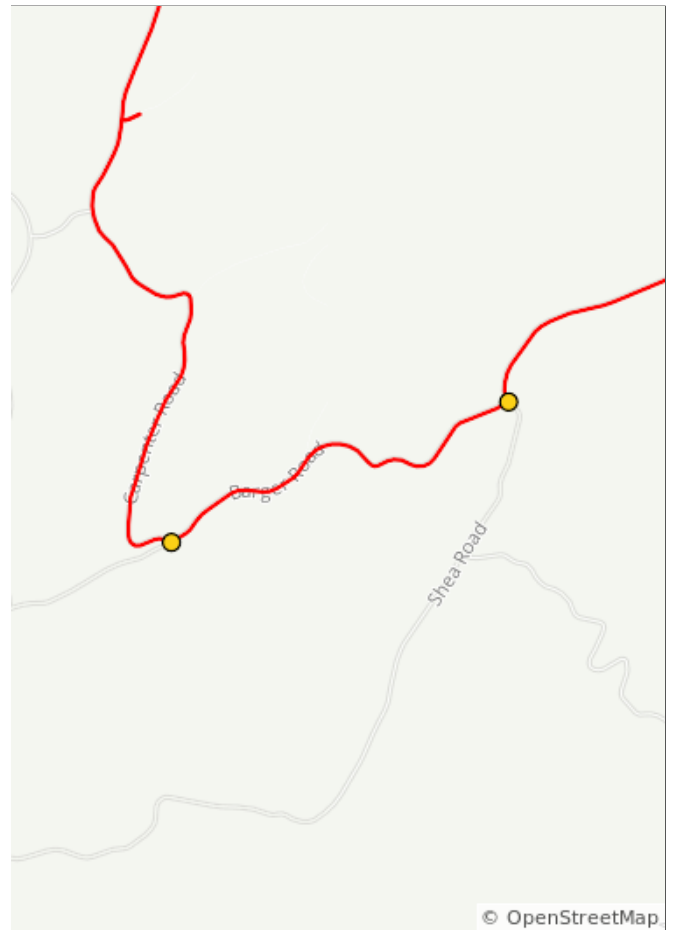
Cemetery Road Loop

Num	Dist	Prev	Type	Note	Next
1.	0.0	0.0	📍	Start of route	0.0
2.	0.0	0.0	↶	Keep L onto Shea Road	2.0




0.0 miles. +0/-0 feet

Num	Dist	Prev	Type	Note	Next
3.	2.1	2.0	→	R onto Barger Road	1.9
4.	4.0	1.9	→	R onto Carpenter Road	2.1



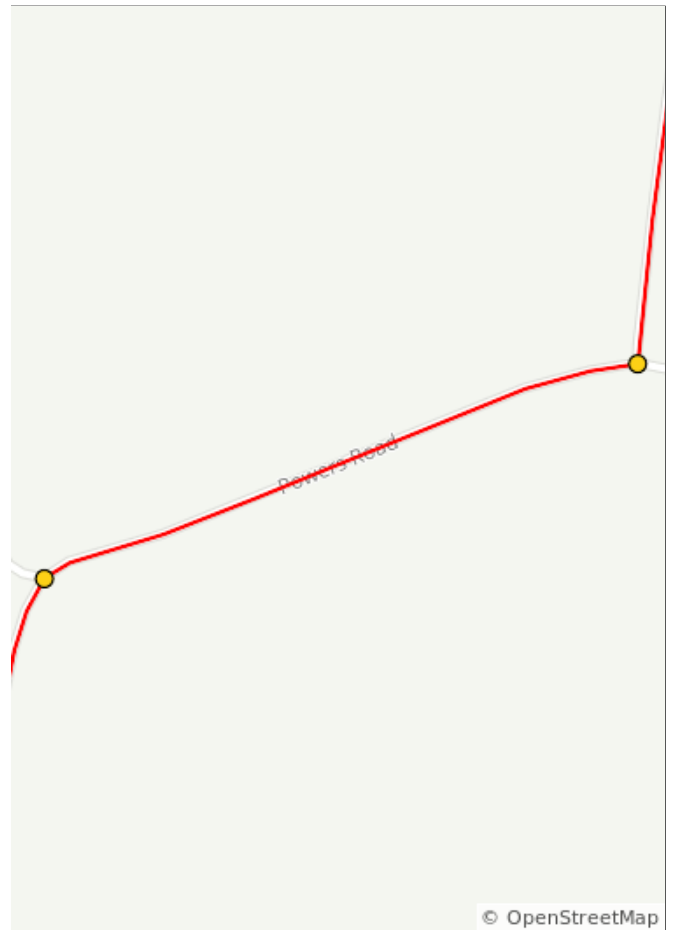
3.9 miles. +16/-253 feet

Num	Dist	Prev	Type	Note	Next
5.	6.1	2.1	↑	Continue onto Tull Road	0.5
6.	6.5	0.5	→	R onto Field Road	0.2
7.	6.8	0.2	→	R onto Tull Road	3.9



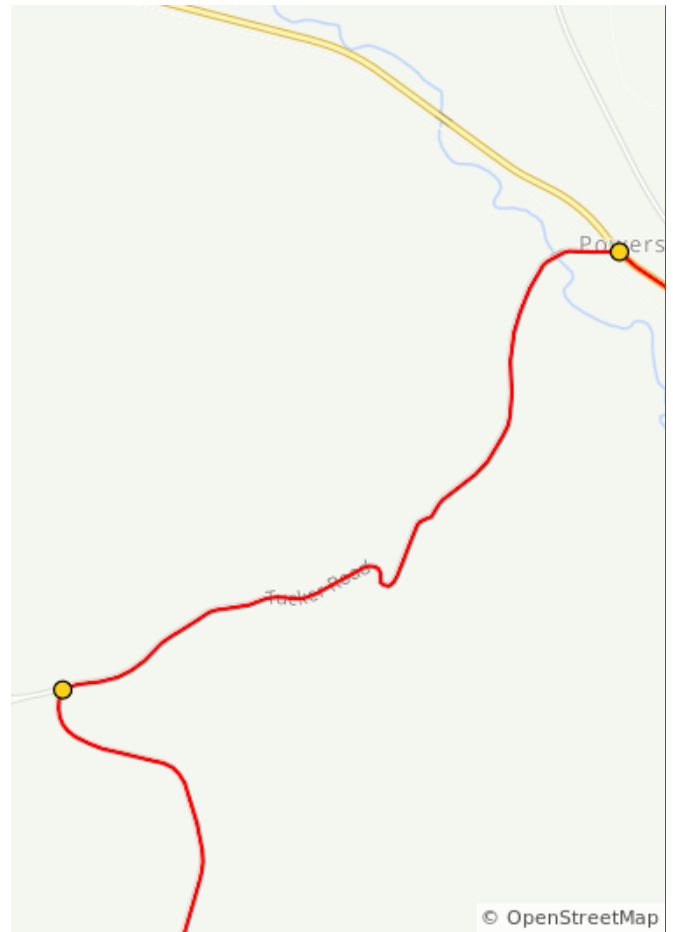
2.8 miles. +32/-1 feet

Num	Dist	Prev	Type	Note	Next
8.	10.6	3.9	↗	Slight R onto Powers Road	0.4
9.	11.0	0.4	←	L onto Powers Road	5.2



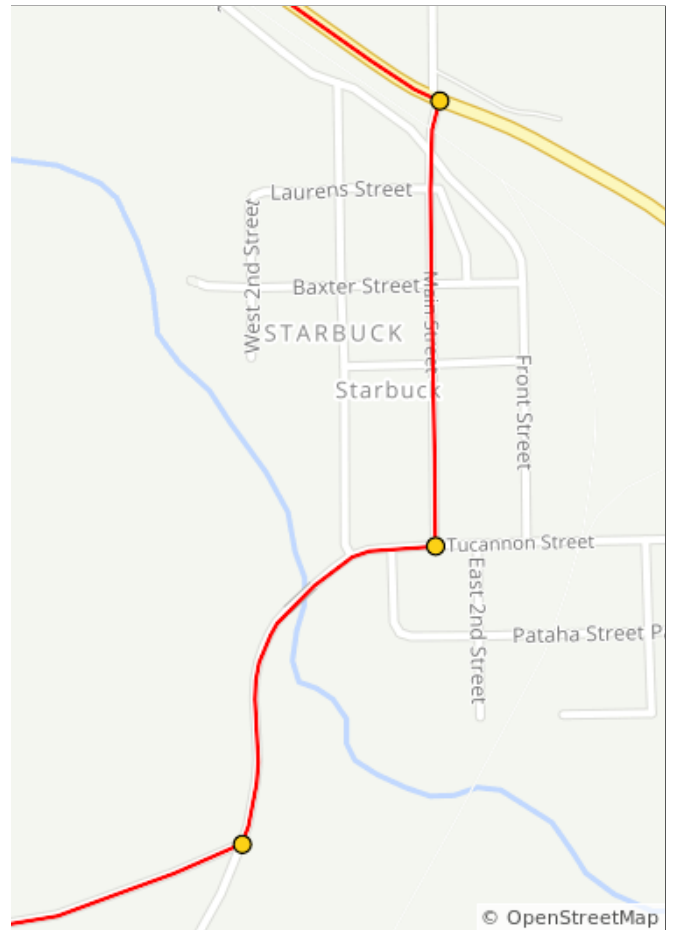
4.2 miles. +33/-1 feet

Num	Dist	Prev	Type	Note	Next
10.	16.1	5.2	→	R onto Tucker Road	1.9
11.	18.1	1.9	↗	Slight R onto State Route 261, WA 261	1.7



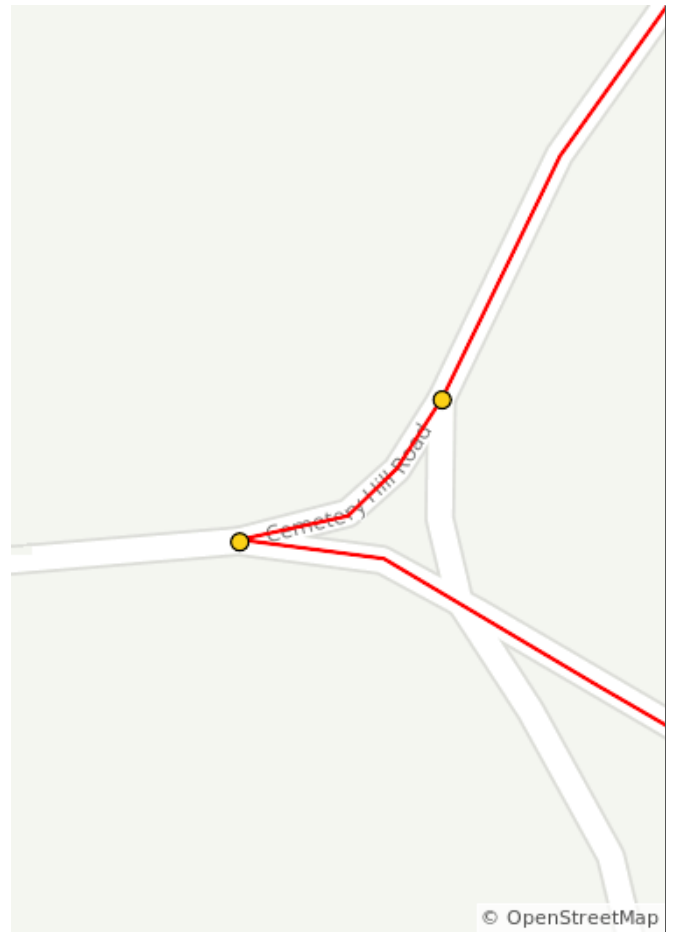
7.1 miles. +14/-588 feet

Num	Dist	Prev	Type	Note	Next
12.	19.7	1.7	→	R onto Main Street	0.3
13.	20.0	0.3	→	R onto Tucannon Street	0.2
14.	20.2	0.2	→	R onto Cemetery Hill Road	5.8



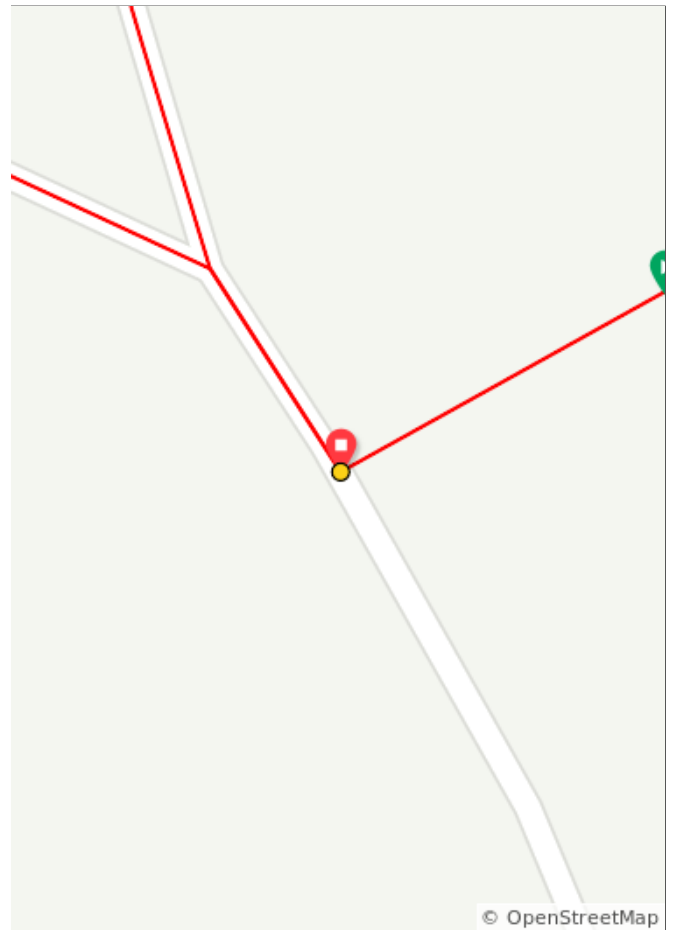
2.2 miles. +30/-2 feet

Num	Dist	Prev	Type	Note	Next
15.	26.0	5.8	↗	Keep R onto Cemetery Hill Road	0.0
16.	26.1	0.0	↙	Sharp L onto Fields Gulch Road	4.3



5.8 miles. +2/-0 feet

Num	Dist	Prev	Type	Note	Next
17.	30.4	4.3	📍	End of route	0.0



4.3 miles. +0/-0 feet