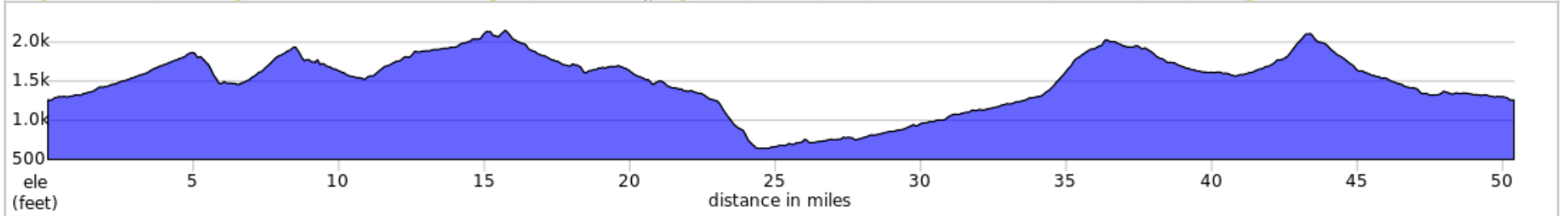
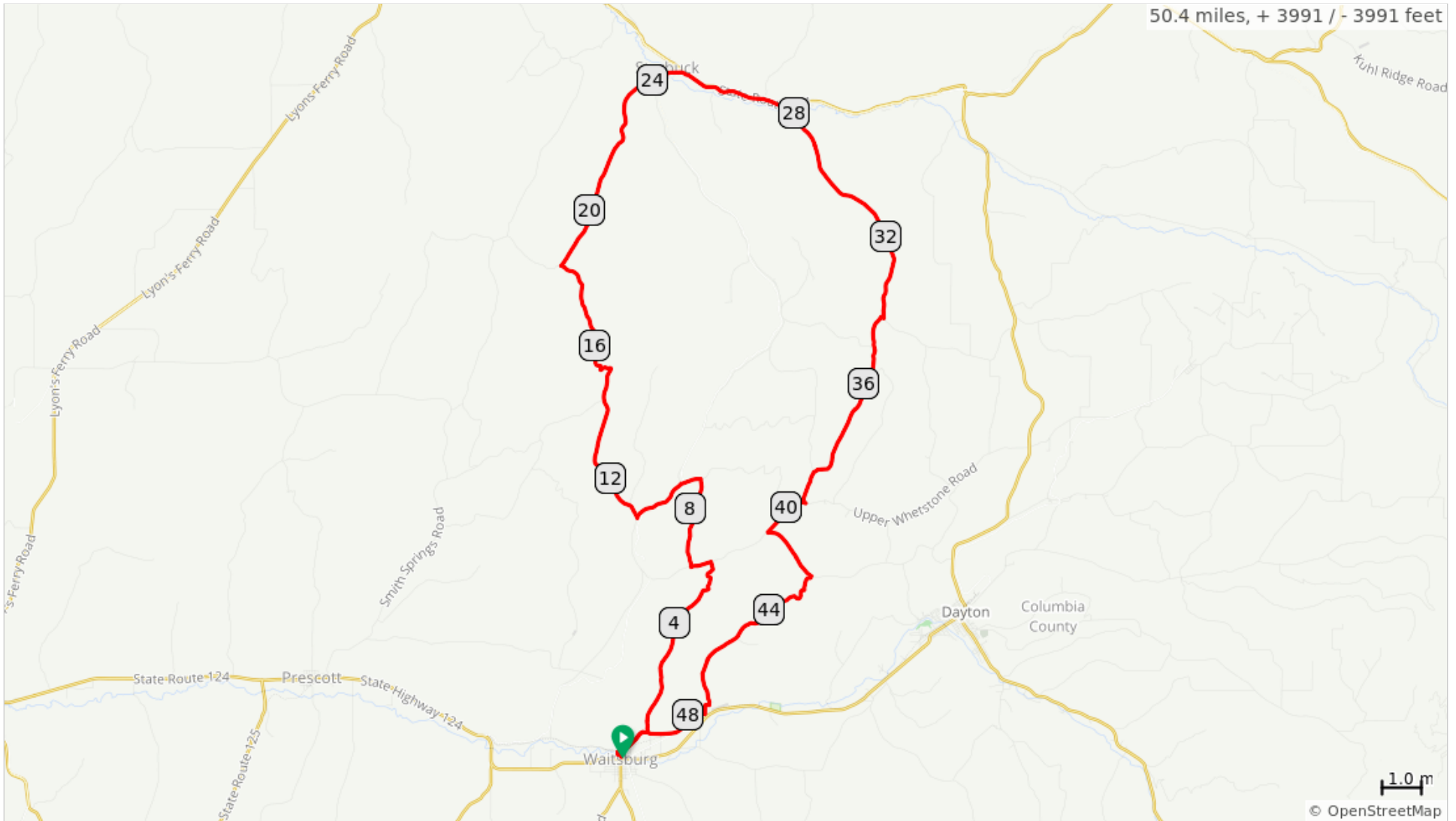


A Gritty Day Kickin' Asphalt

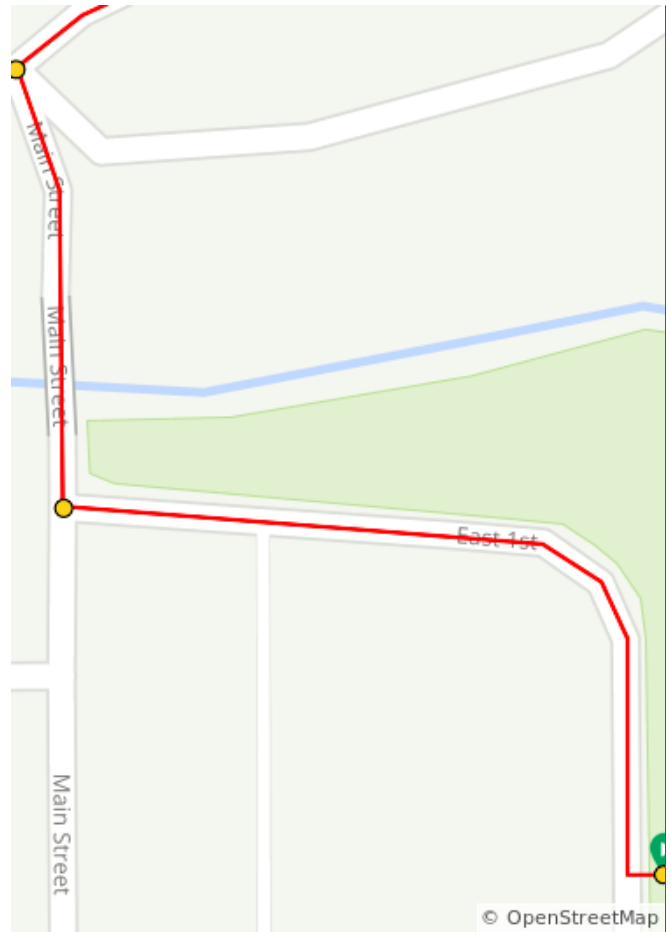


50.4 miles, + 3991 / - 3991 feet



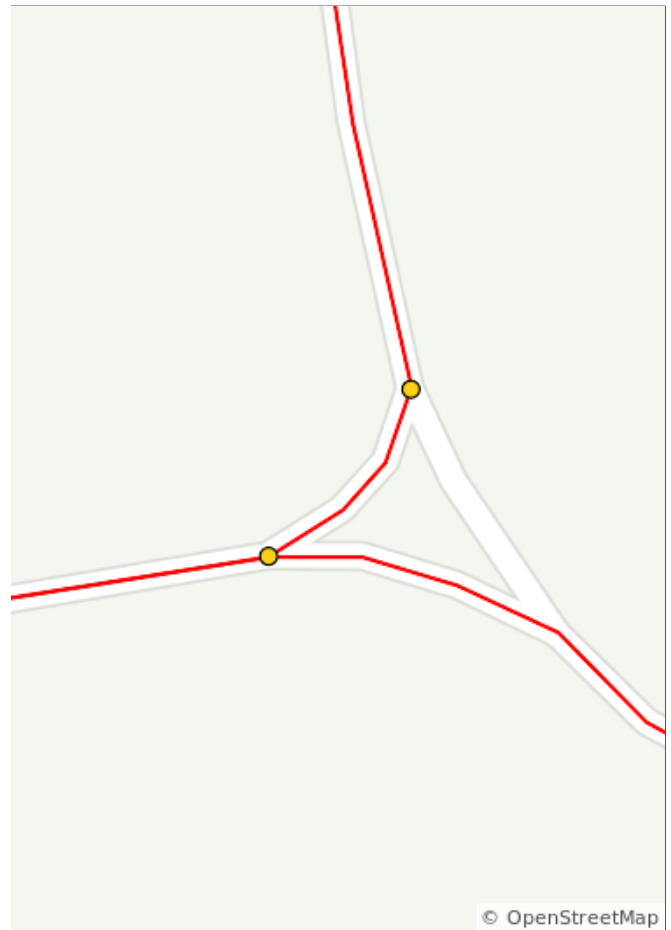
A Gritty Day Kickin' Asphalt

Num	Dist	Prev	Type	Note	Next
1.	0.0	0.0	📍	Start of route	0.1
2.	0.1	0.1	➔	R onto Main Street	0.1
3.	0.2	0.1	➔	R onto Mill Race Road	0.9



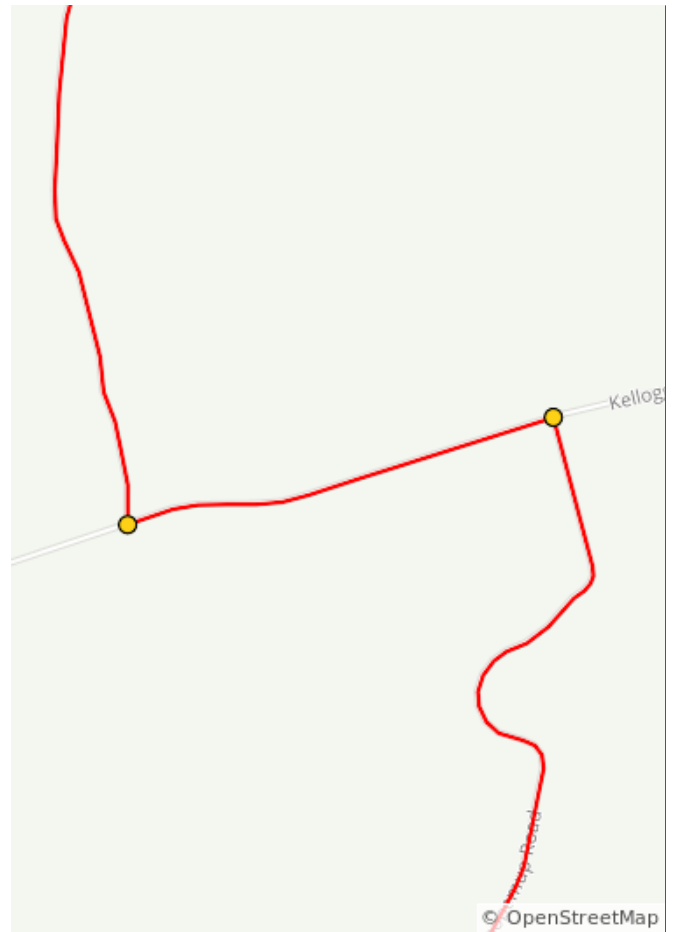
0.2 miles. +5/-0 feet

Num	Dist	Prev	Type	Note	Next
4.	1.1	0.9	↙	Keep L	0.0
5.	1.1	0.0	↙	Slight L onto Whoop emup Hollow Road	4.9



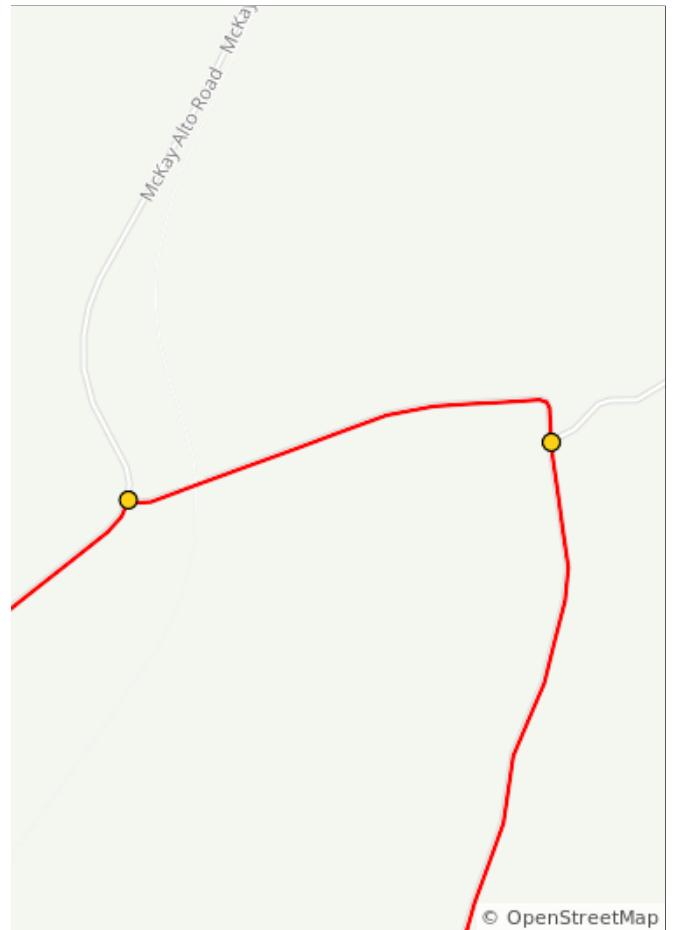
1.0 miles. +2/-0 feet

Num	Dist	Prev	Type	Note	Next
6.	6.0	4.9	←	L onto Kellogg Hollow	0.5
7.	6.6	0.5	↗	Sharp R onto Stonecipher Road	2.2



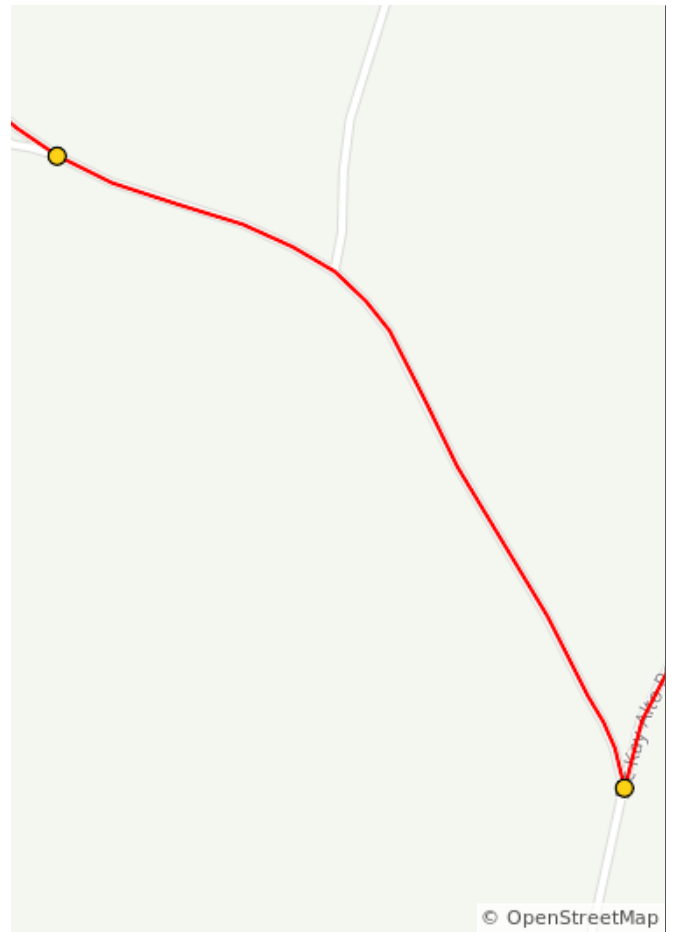
5.4 miles. +0/-23 feet

Num	Dist	Prev	Type	Note	Next
8.	8.8	2.2	↑	Continue onto Balch Road	0.6
9.	9.4	0.6	←	L onto McKay-Alto Road	1.5



2.8 miles. +11/-55 feet

Num	Dist	Prev	Type	Note	Next
10.	10.8	1.5	↘	Sharp R onto Fields Gulch Road	0.5
11.	11.3	0.5	↗	Keep R onto Fields Gulch Road	2.8



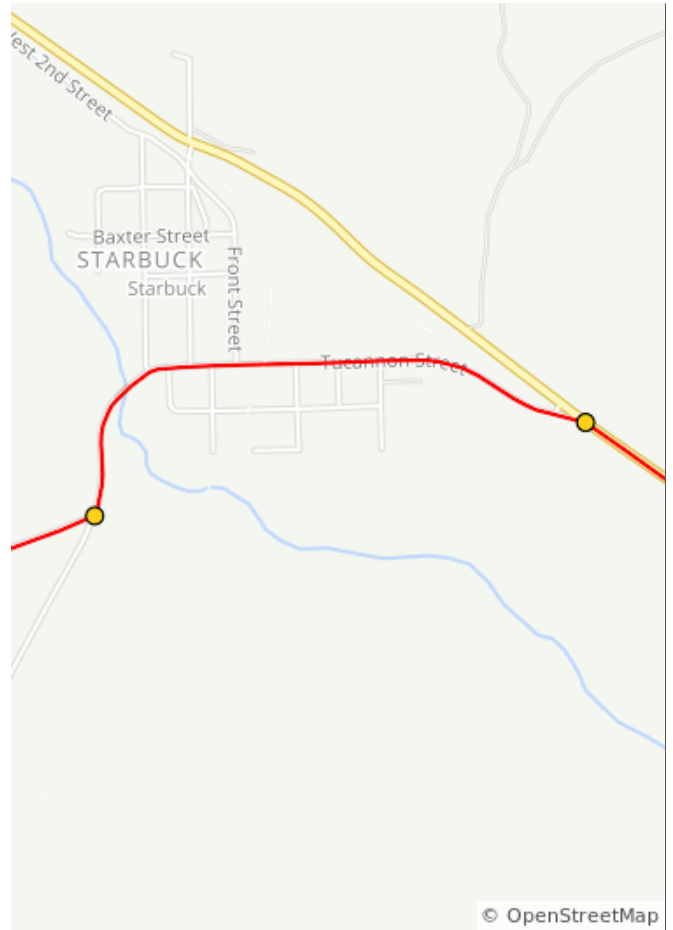
2.0 miles. +86/-0 feet

Num	Dist	Prev	Type	Note	Next
12.	14.2	2.8	↗	Keep R onto Fields Gulch Road	4.3
13.	18.4	4.3	↘	Sharp R onto Cemetery Hill Road	5.8



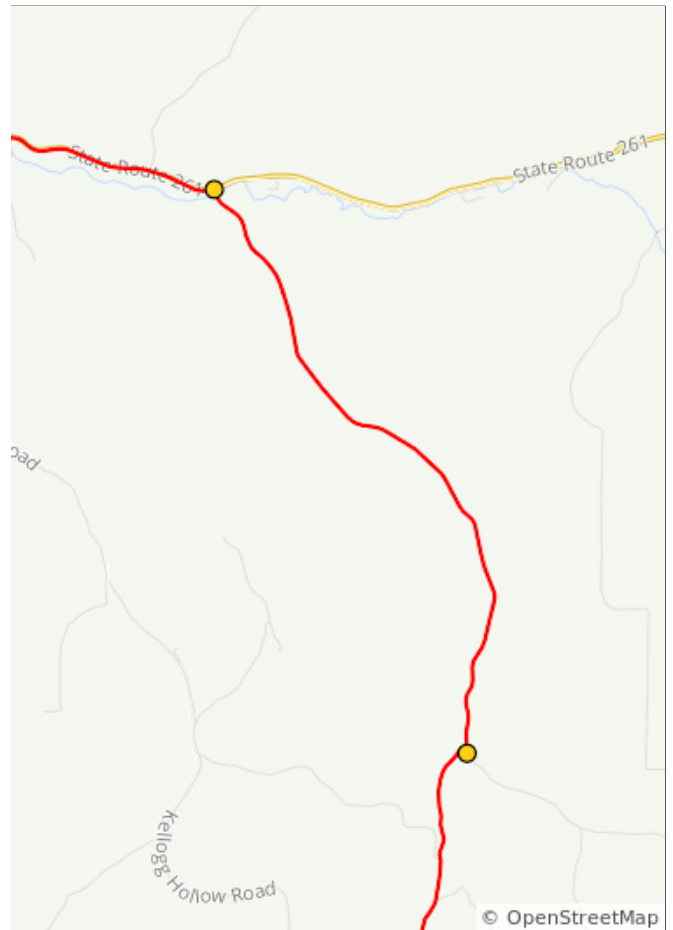
7.1 miles. +241/-608 feet

Num	Dist	Prev	Type	Note	Next
14.	24.3	5.8	←	L onto Kellogg Hollow Road	0.7
15.	25.0	0.7	↗	Slight R onto State Route 261, WA 261	2.7



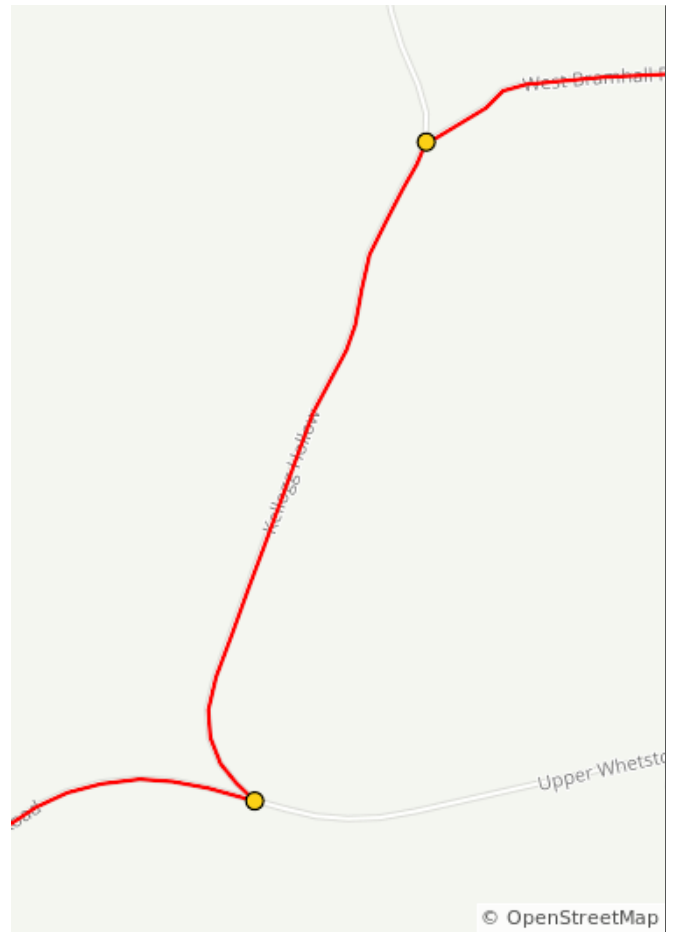
6.5 miles. +19/-18 feet

Num	Dist	Prev	Type	Note	Next
16.	27.7	2.7	→	R onto Smith Hollow Road	6.4
17.	34.1	6.4	↘	Sharp R onto Prater Road	4.6



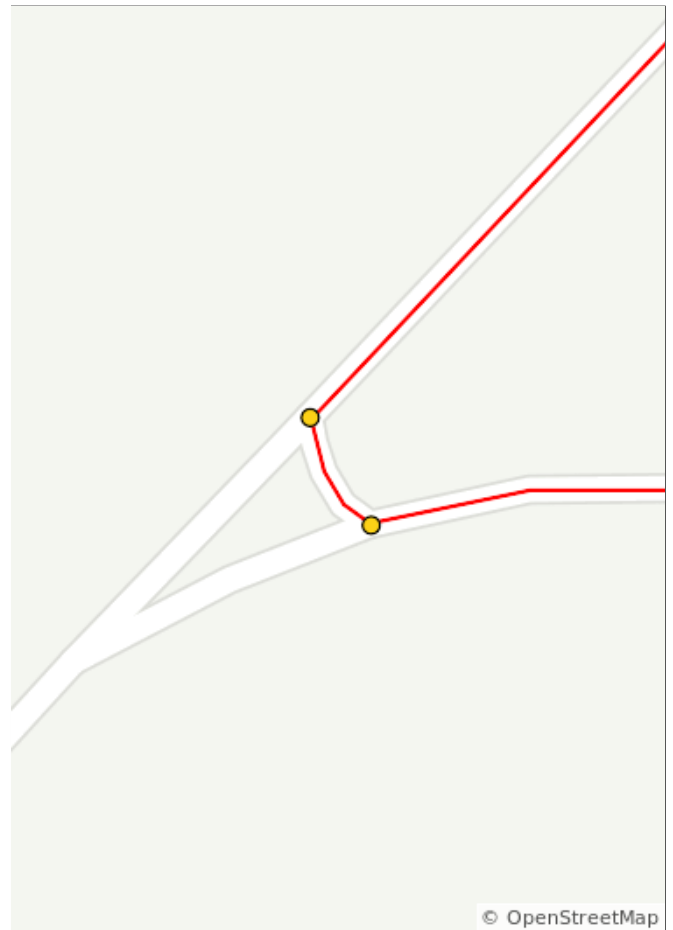
9.1 miles. +576/-22 feet

Num	Dist	Prev	Type	Note	Next
18.	38.7	4.6	↙	Slight L onto Kellogg Hollow	0.8
19.	39.5	0.8	↘	Sharp R onto Whetstone Road	1.3



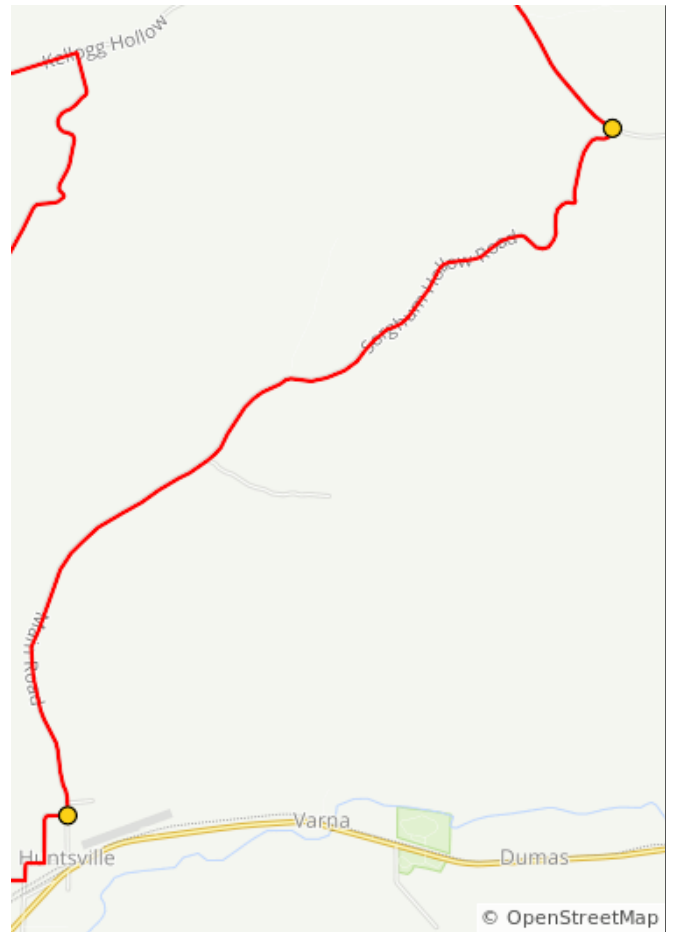
5.4 miles. +/-105 feet

Num	Dist	Prev	Type	Note	Next
20.	40.8	1.3	←	L	0.0
21.	40.8	0.0	←	L onto Thorn Hollow Road	1.6



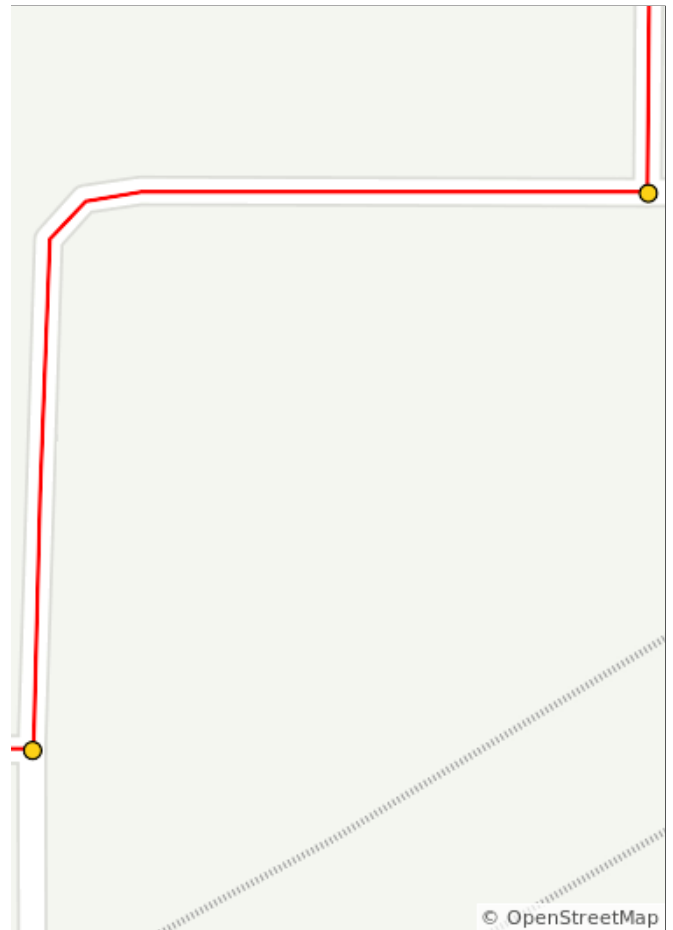
1.3 miles. +/-0 feet

Num	Dist	Prev	Type	Note	Next
22.	42.4	1.6	→	R onto Sorghum Hollow Road	4.9
23.	47.2	4.9	→	R onto Taylor Road	0.3



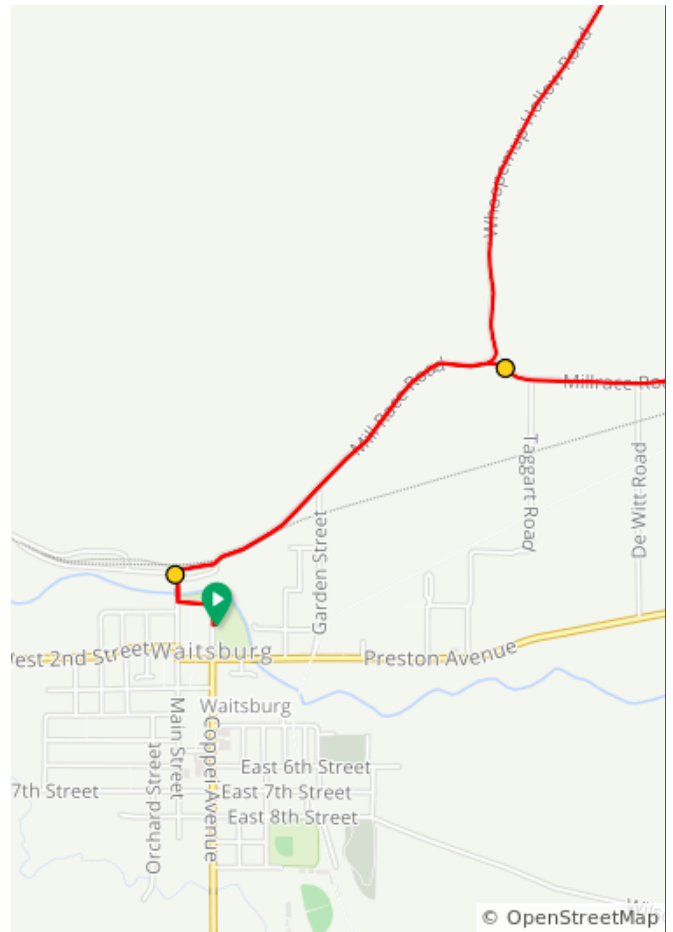
6.5 miles. +321/-762 feet

Num	Dist	Prev	Type	Note	Next
24.	47.6	0.3	→	R onto Main Road	0.2
25.	47.7	0.2	→	R onto Millrace Road	1.5



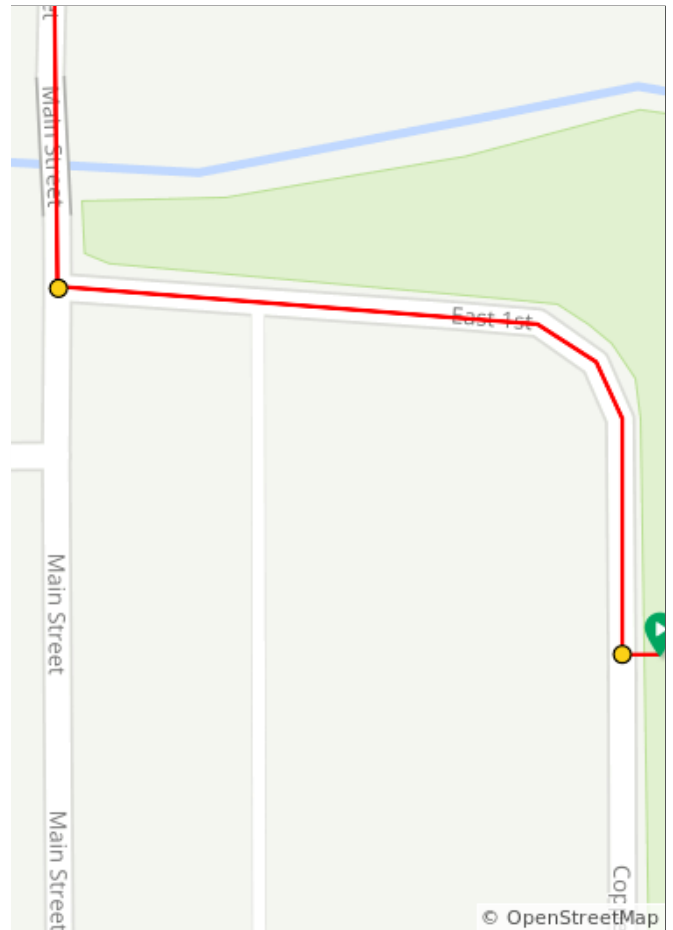
0.5 miles. +3/-0 feet

Num	Dist	Prev	Type	Note	Next
26.	49.2	1.5	↙	Keep L onto Mill Race Road	1.0
27.	50.2	1.0	←	L onto Main Street	0.1



2.5 miles. +18/-57 feet

Num	Dist	Prev	Type	Note	Next
28.	50.3	0.1	←	L onto East 1st	0.1
29.	50.4	0.1	📍	End of route	0.0



0.2 miles. +0/-0 feet