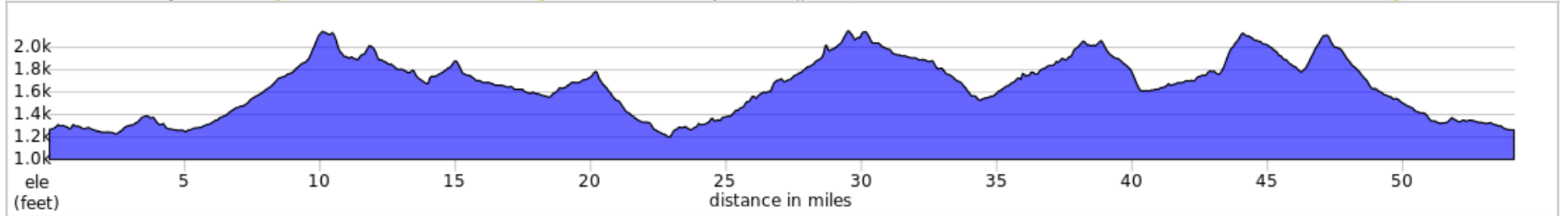
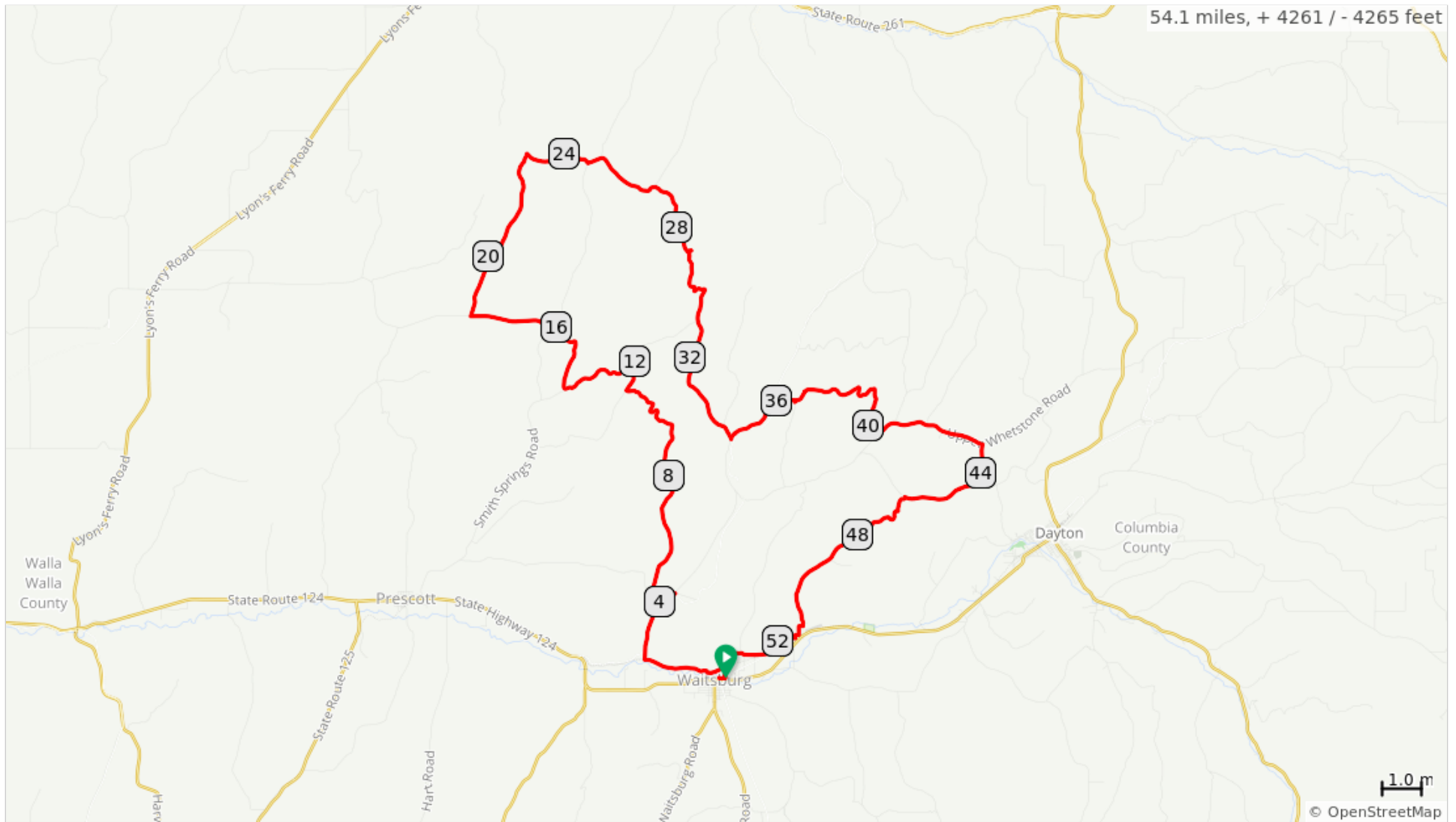


54 Five

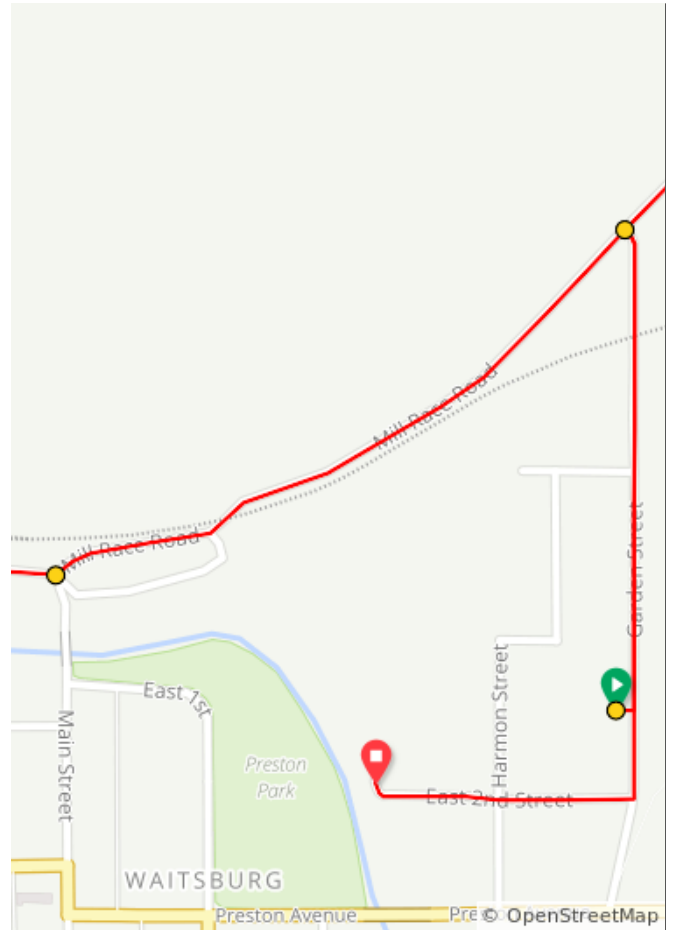


54.1 miles, + 4261 / - 4265 feet



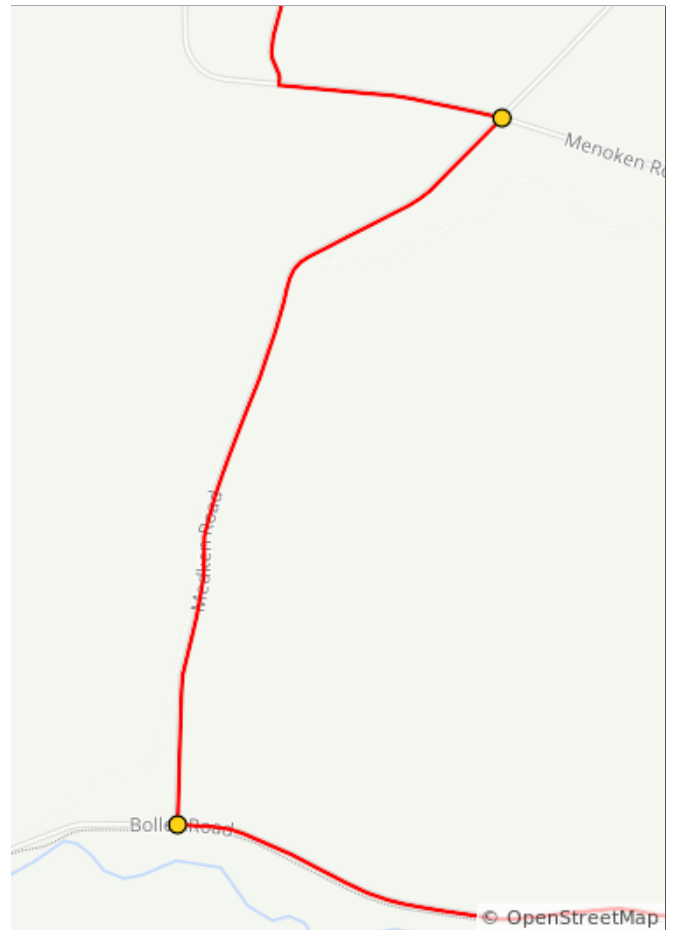
54 Five

Num	Dist	Prev	Type	Note	Next
1.	0.0	0.0	📍	Start of route	0.3
2.	0.3	0.3	←	L onto Mill Race Road	0.4
3.	0.7	0.4	↗	Slight R onto Bolles Road	1.8



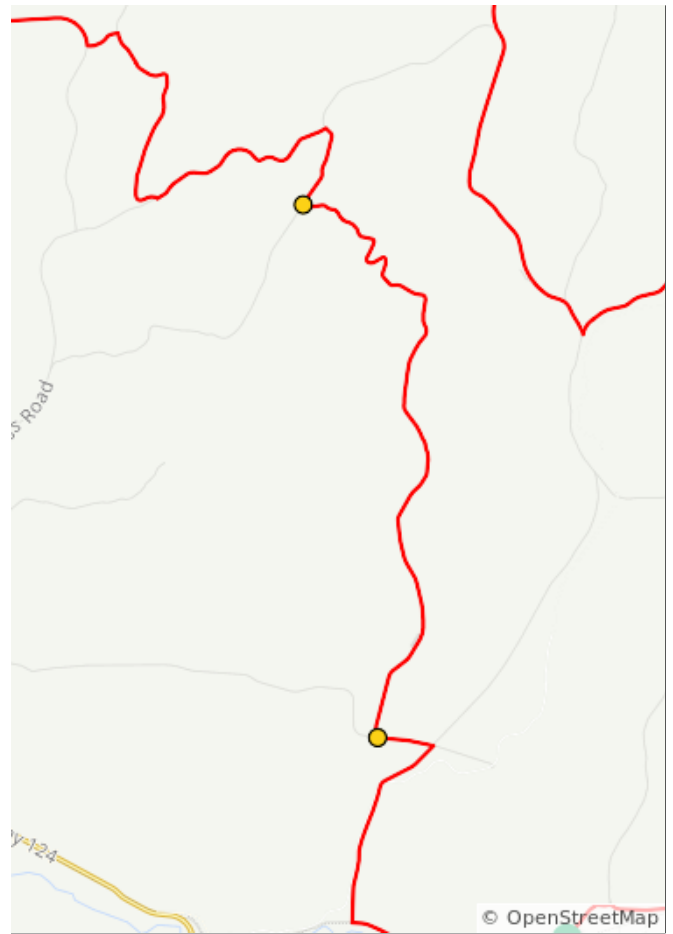
0.7 miles. +40/-21 feet

Num	Dist	Prev	Type	Note	Next
4.	2.4	1.8	→	R onto Medken Road	2.0
5.	4.4	2.0	↙	Sharp L onto Lower Whetstone Road	0.5



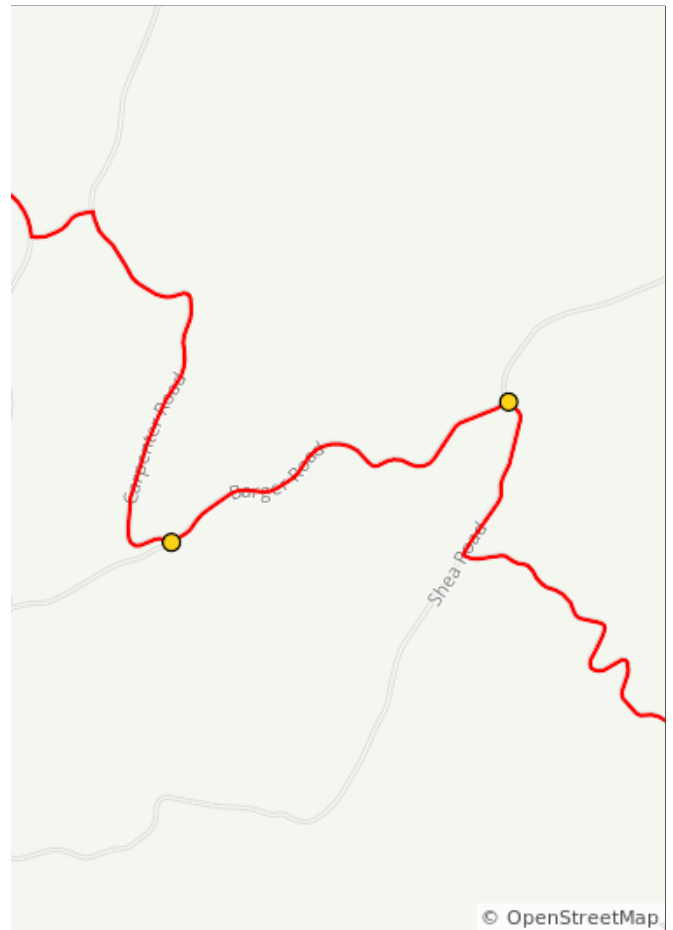
3.7 miles. +158/-106 feet

Num	Dist	Prev	Type	Note	Next
6.	4.9	0.5	→	R onto Weller Canyon Road	6.3
7.	11.3	6.3	→	R onto Shea Road	0.8



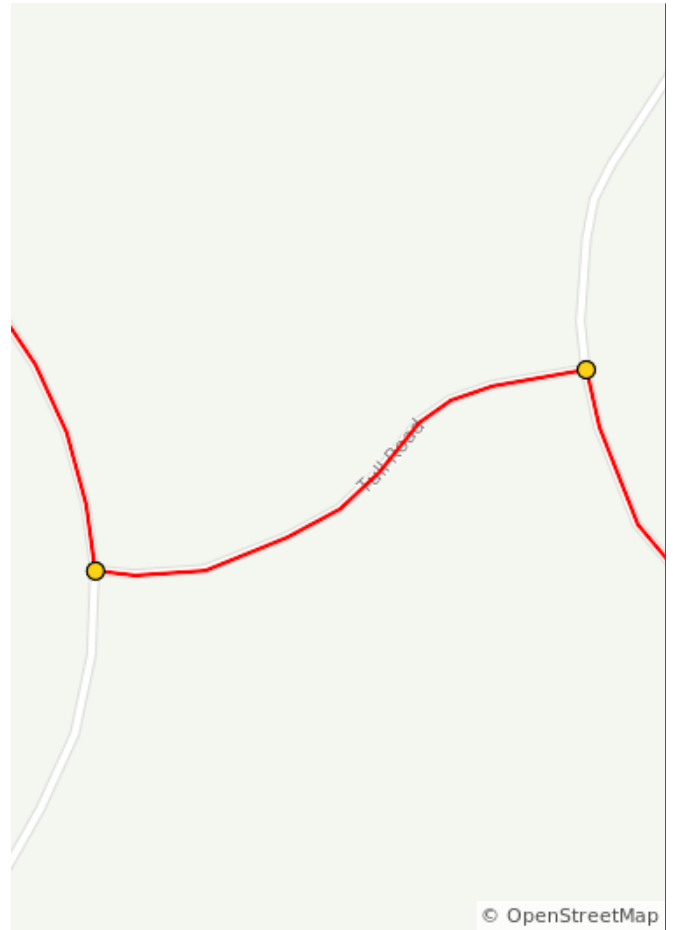
6.9 miles. +898/-251 feet

Num	Dist	Prev	Type	Note	Next
8.	12.1	0.8	←	L onto Barger Road	1.9
9.	14.0	1.9	→	R onto Carpenter Road	2.1



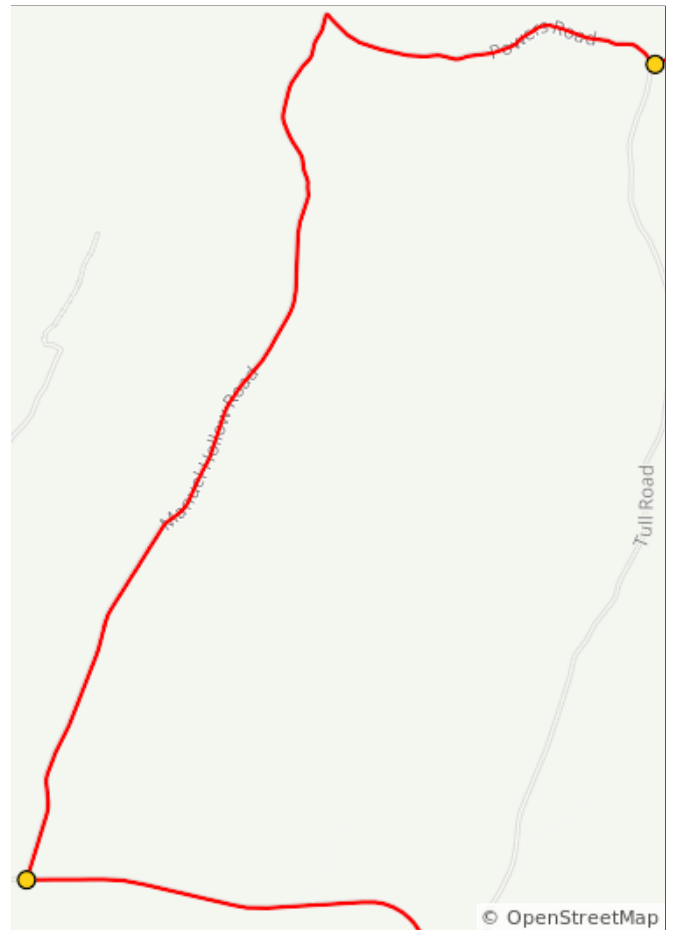
2.7 miles. +16/-243 feet

Num	Dist	Prev	Type	Note	Next
10.	16.1	2.1	←	L onto Tull Road	0.3
11.	16.4	0.3	→	R onto Smith Springs Road	2.0



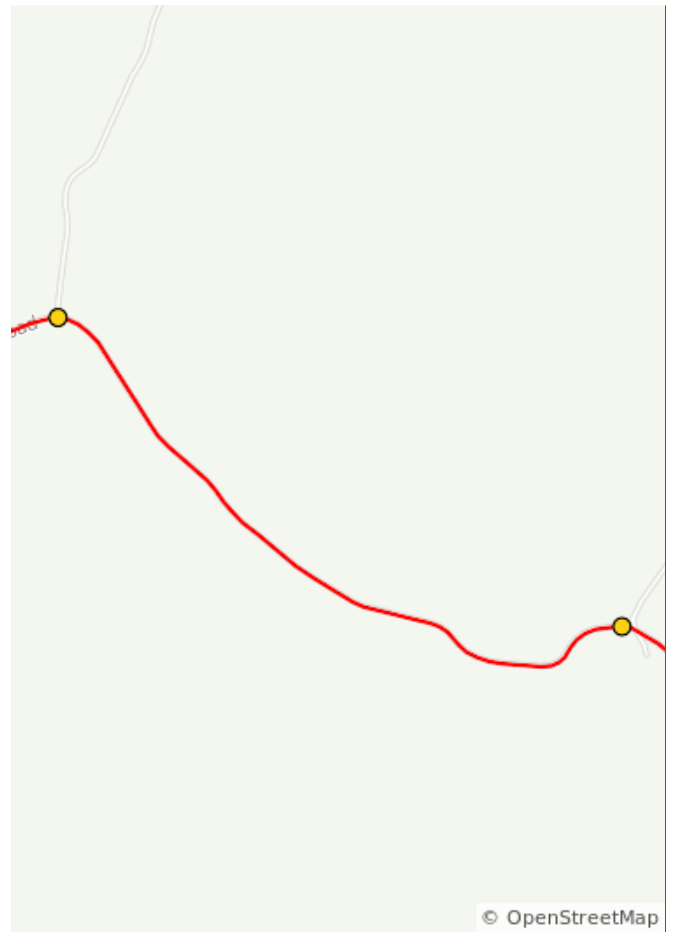
2.4 miles. +/-12 feet

Num	Dist	Prev	Type	Note	Next
12.	18.4	2.0	↘	Sharp R onto Manuel Hollow Road	6.1
13.	24.6	6.1	↙	Slight L onto Powers Road	0.4



8.2 miles. +403/-627 feet

Num	Dist	Prev	Type	Note	Next
14.	25.0	0.4	↗	Slight R onto Fields Gulch Road	1.7
15.	26.6	1.7	↗	Keep R onto Fields Gulch Road	2.0



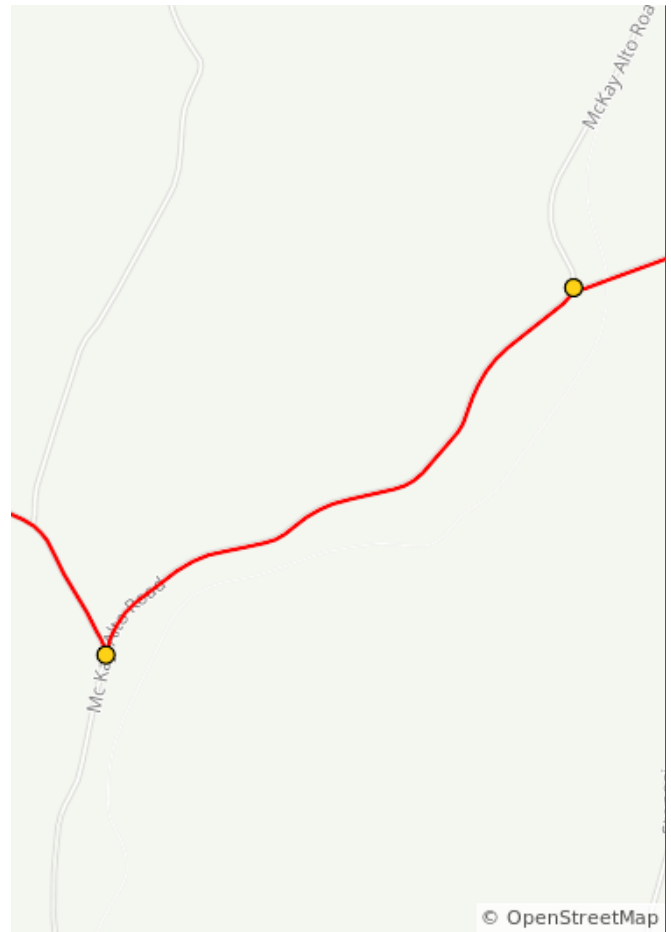
2.0 miles. +232/-11 feet

Num	Dist	Prev	Type	Note	Next
16.	28.6	2.0	←	L	0.2
17.	28.8	0.2	←	L onto Fields Gulch Road	5.6



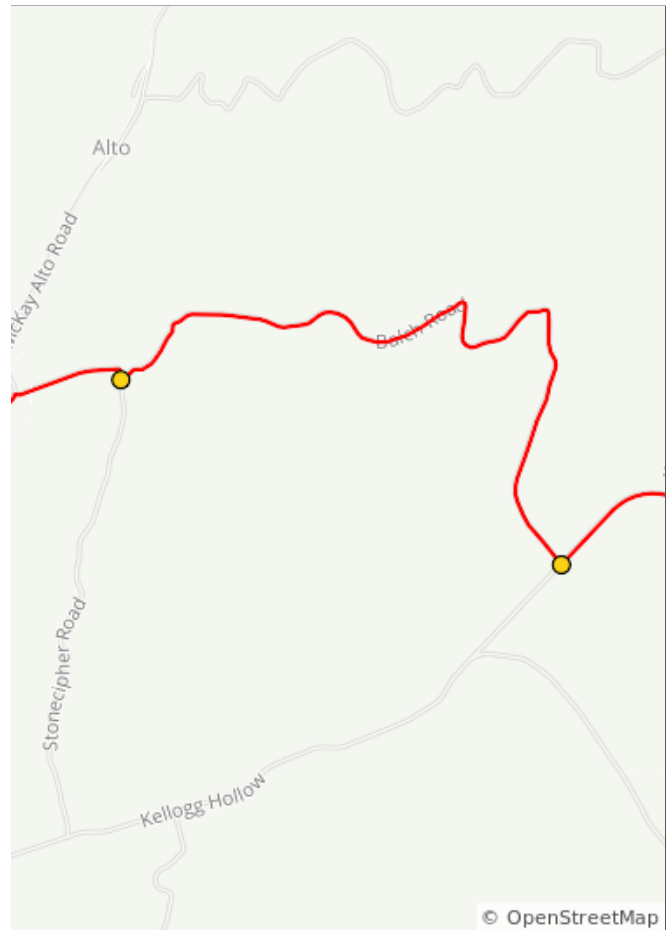
2.2 miles. +1/-23 feet

Num	Dist	Prev	Type	Note	Next
18.	34.4	5.6	↙	Sharp L onto Mc Kay-Alto Road	1.5
19.	35.9	1.5	→	R onto Balch Road	0.6



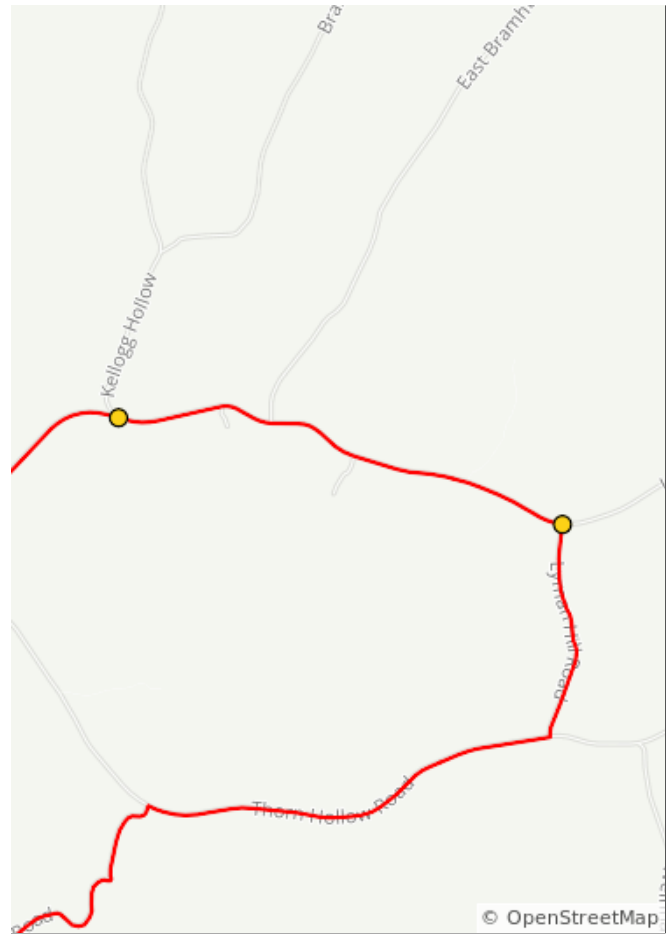
7.1 miles. +182/-6 feet

Num	Dist	Prev	Type	Note	Next
20.	36.4	0.6	↙	Sharp L onto Balch Road	3.8
21.	40.3	3.8	←	L onto Whetstone Road	0.7



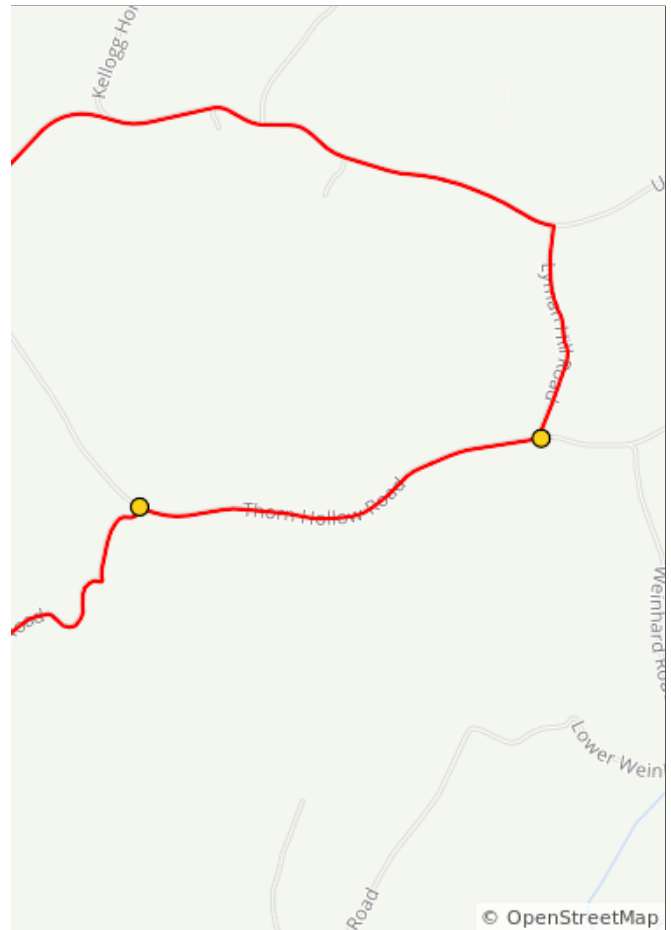
4.4 miles. +323/-460 feet

Num	Dist	Prev	Type	Note	Next
22.	41.0	0.7	↑	Continue	2.2
23.	43.2	2.2	→	R onto Lyman Hill Road	1.0



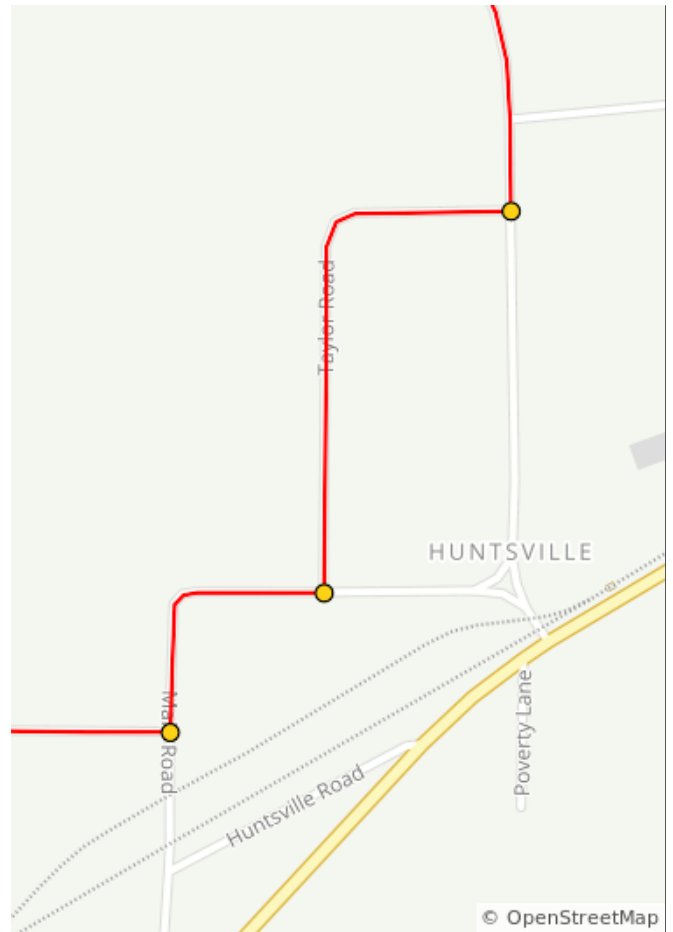
2.9 miles. +162/-36 feet

Num	Dist	Prev	Type	Note	Next
24.	44.2	1.0	→	R onto Thorn Hollow Road	2.0
25.	46.2	2.0	←	L onto Sorghum Hollow Road	4.9



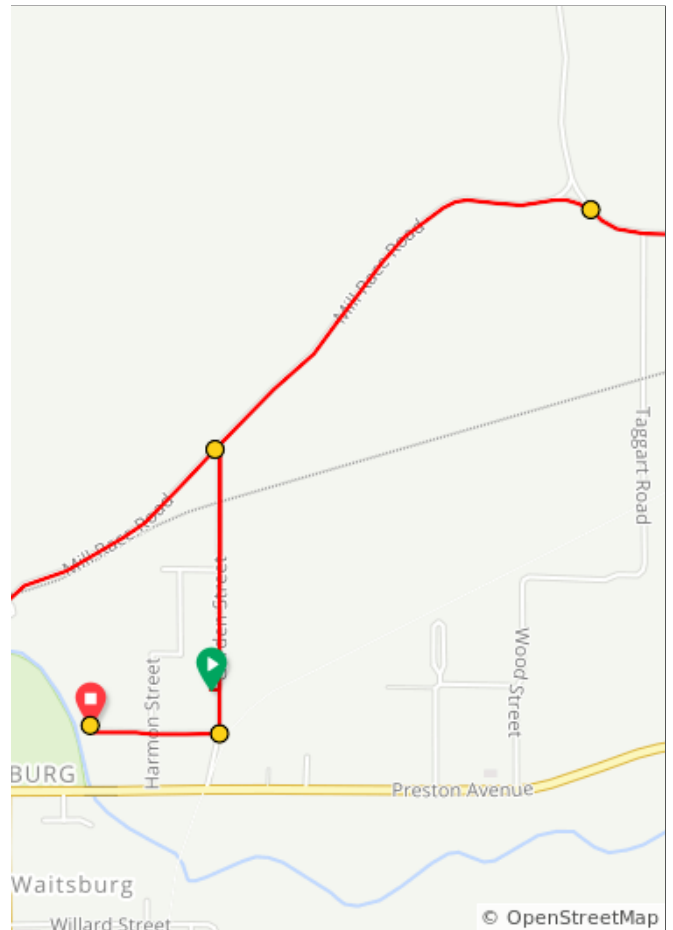
3.0 miles. +0/-309 feet

Num	Dist	Prev	Type	Note	Next
26.	51.1	4.9	→	R onto Taylor Road	0.3
27.	51.4	0.3	→	R onto Main Road	0.2
28.	51.6	0.2	→	R onto Millrace Road	1.5



5.3 miles. +5/-22 feet

Num	Dist	Prev	Type	Note	Next
29.	53.1	1.5	↙	Keep L onto Mill Race Road	0.6
30.	53.6	0.6	←	L onto Garden Street	0.3
31.	54.0	0.3	→	R onto East 2nd Street	0.2
32.	54.1	0.2	📍	End of route	0.0



2.6 miles. +9/-65 feet