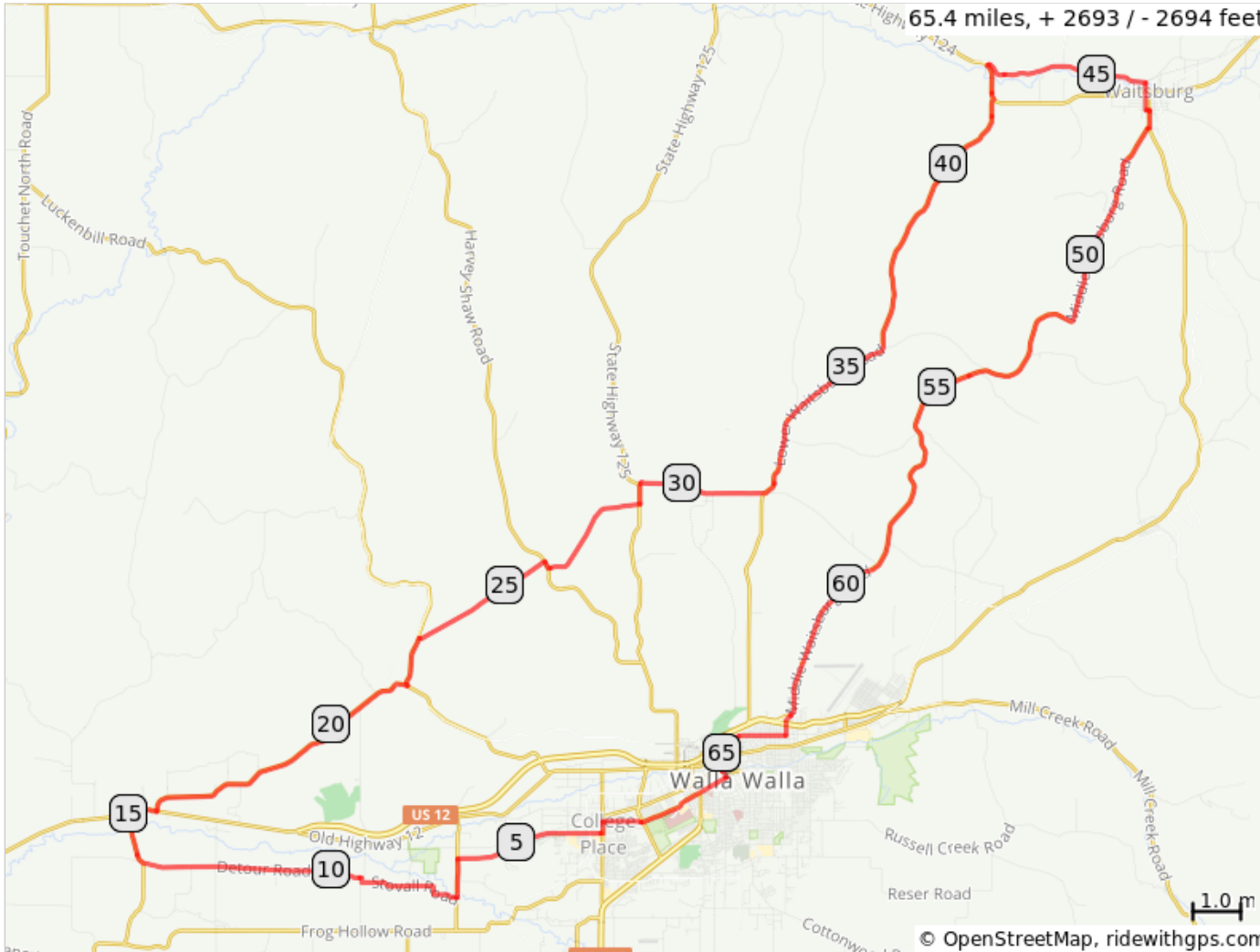
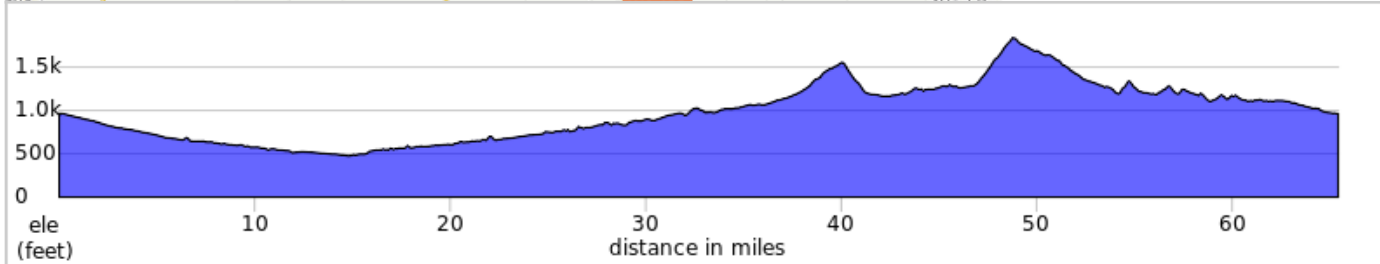


WW-Stoval-Lowden-DryCreek-Lower Waitsburg-Bolles-Middle Waitsburg - WW

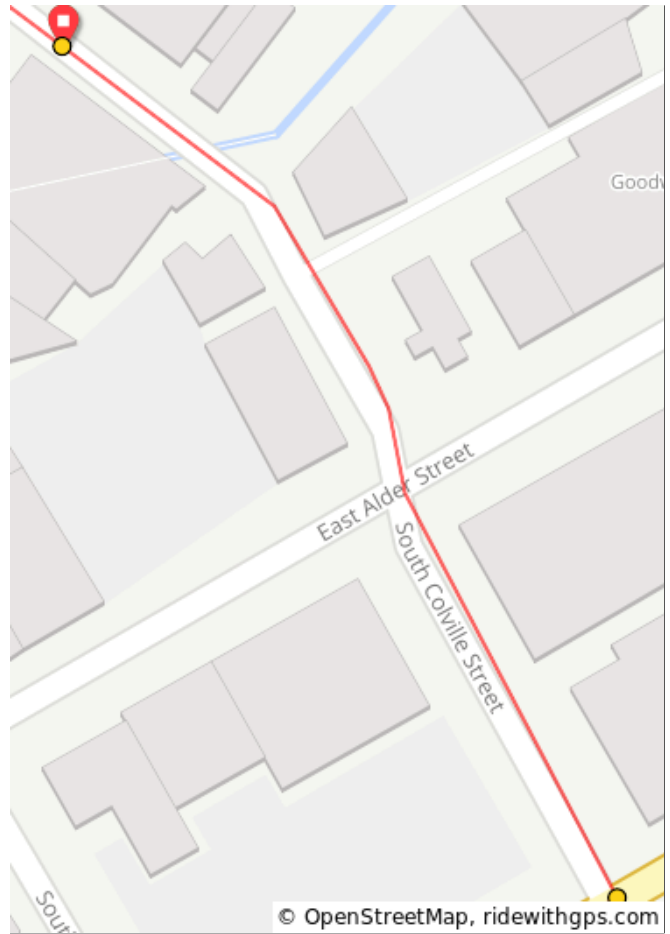


This route has many jump on and jump off locations. The route will take you through Walla Walla, College Place, Lowden-country roads to Waitsburg. Leaving Waitsburg you will encounter a long climb only to enjoy the ride back down. Beautiful scenery and the award winning L'Ecole No 41 is on the route through Lowden. Roads are flat to rolling to hills for an all around fun and enjoyable ride.



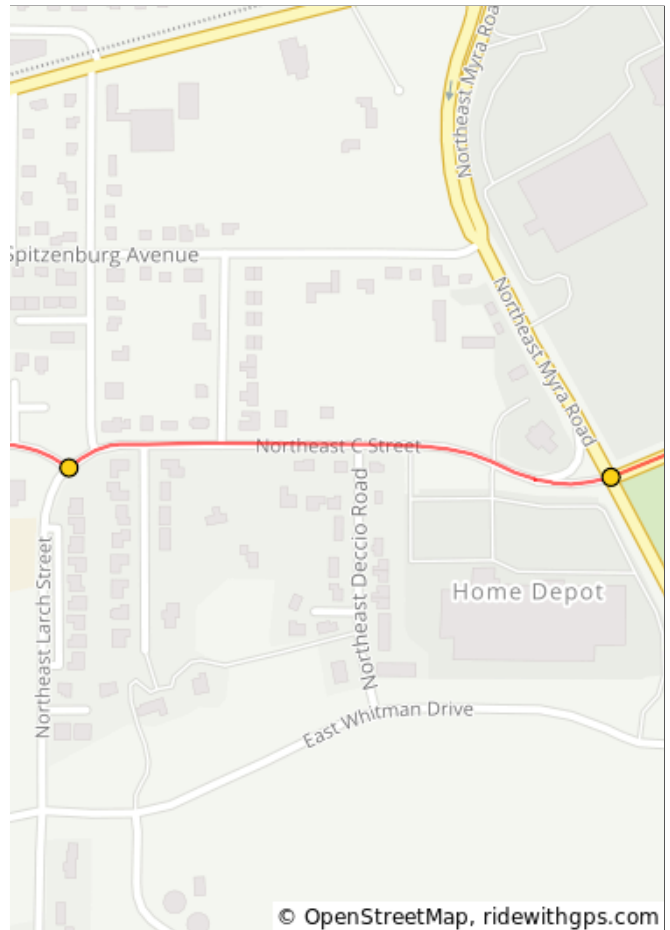
WW-Stoval-Lowden-DryCreek-Lower Waitsburg-Bolles-Middle Waitsburg - WW

Num	Dist	Prev	Type	Note	Next
1.	0.0	0.0	📍	Start of route	0.2
2.	0.2	0.2	➔	R onto E Poplar St	2.0



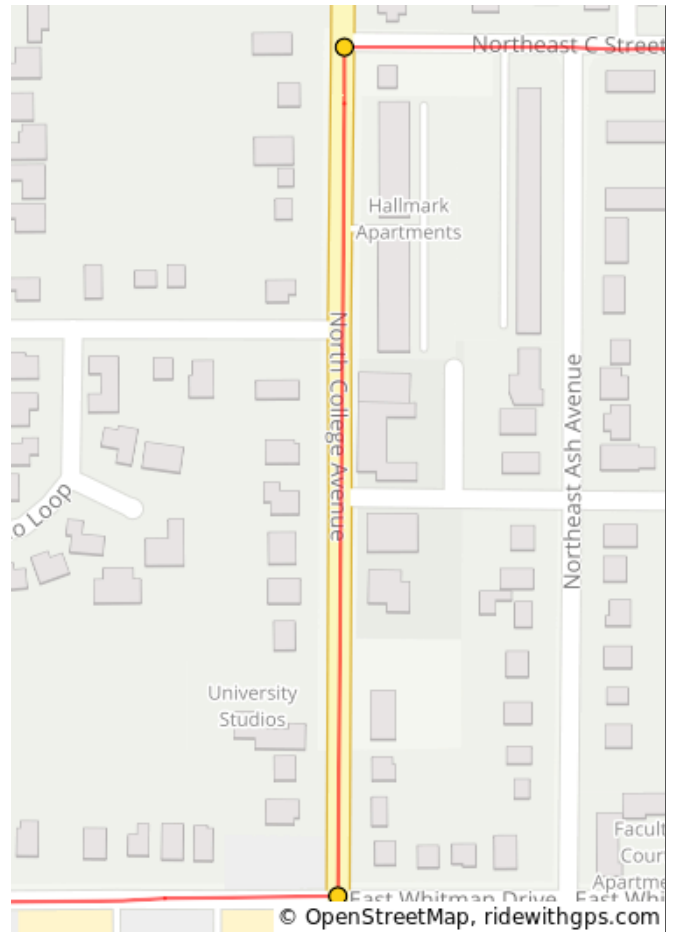
0.2 miles. +0/-0 feet

Num	Dist	Prev	Type	Note	Next
3.	2.1	2.0	↑	Continue onto NE C St/Gravenstein Rd	0.3
4.	2.4	0.3	➔	R onto NE C St/Gravenstein Ave	0.5



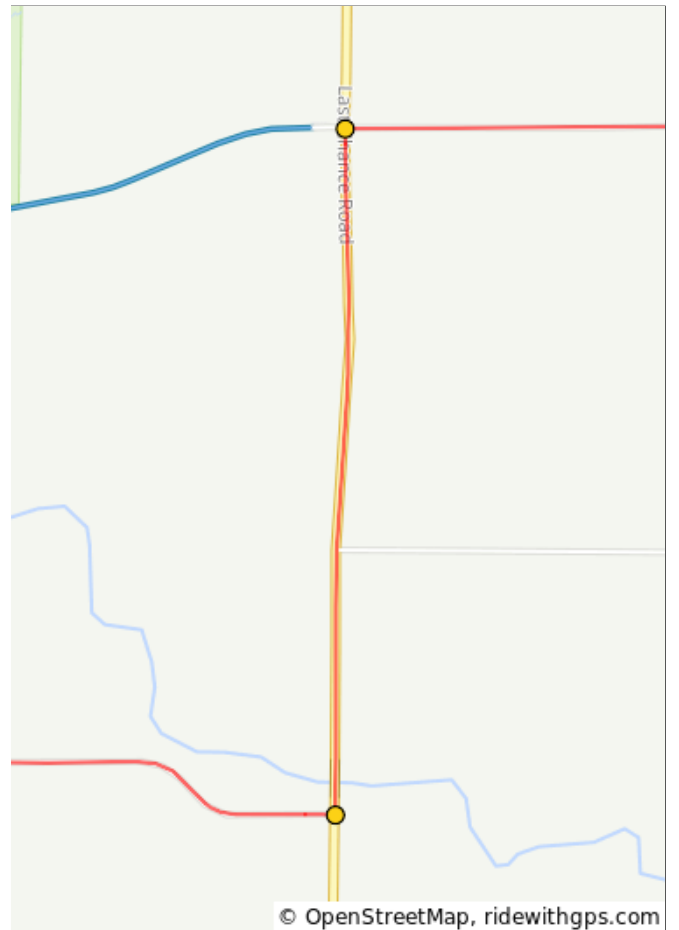
2.3 miles. +0/-20 feet

Num	Dist	Prev	Type	Note	Next
5.	3.0	0.5	←	L onto N College Ave	0.2
6.	3.2	0.2	→	R onto W Whitman Dr	3.1



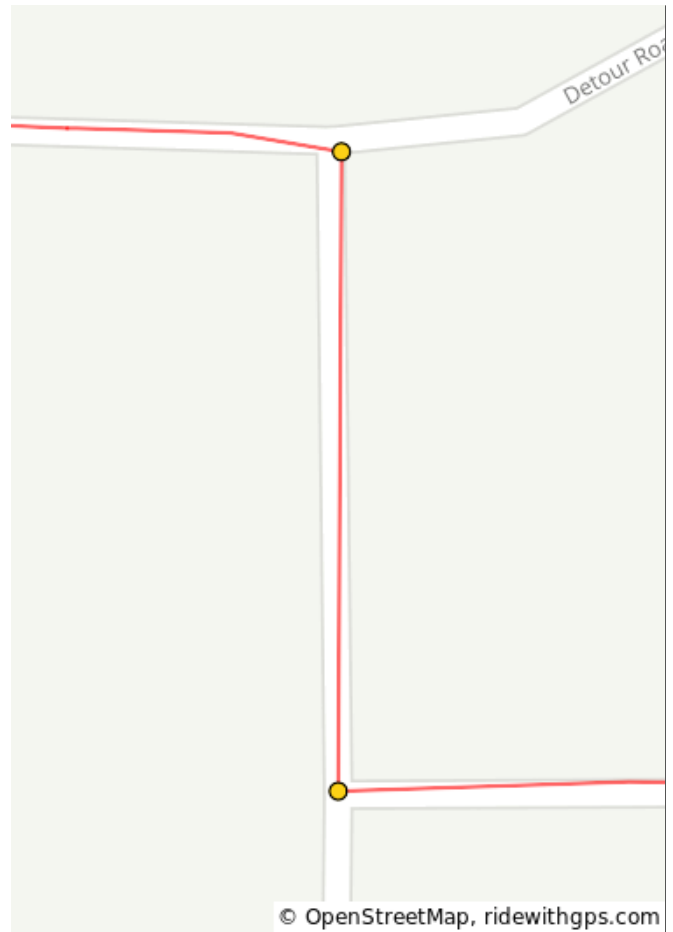
0.8 miles. +0/-3 feet

Num	Dist	Prev	Type	Note	Next
7.	6.3	3.1	←	L onto Last Chance Rd	0.8
8.	7.1	0.8	→	R onto Stovall Rd	2.2



3.9 miles. +20/-37 feet

Num	Dist	Prev	Type	Note	Next
9.	9.3	2.2	→	R onto Forest Rd	0.1
10.	9.4	0.1	←	L onto Detour Rd	4.5



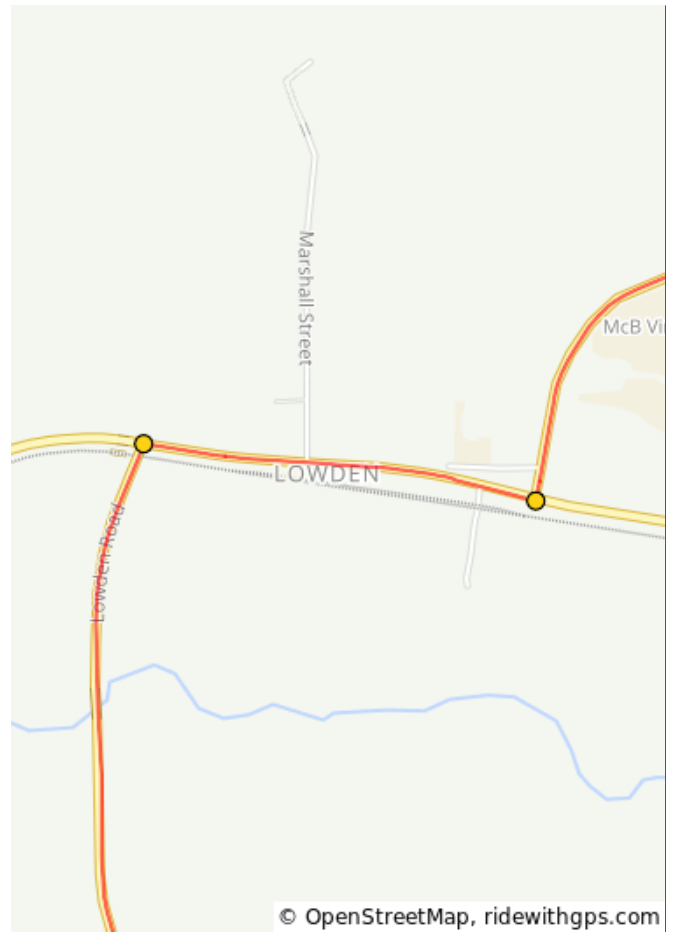
2.3 miles. +0/-0 feet

Num	Dist	Prev	Type	Note	Next
11.	13.9	4.5	→	R onto Barney Rd	0.0
12.	14.0	0.0	↑	Continue onto Lowden Rd	1.2



4.6 miles. +0/-0 feet

Num	Dist	Prev	Type	Note	Next
13.	15.2	1.2	→	R onto US-12 E	0.5
14.	15.6	0.5	←	L onto Lower Dry Creek Rd	6.2



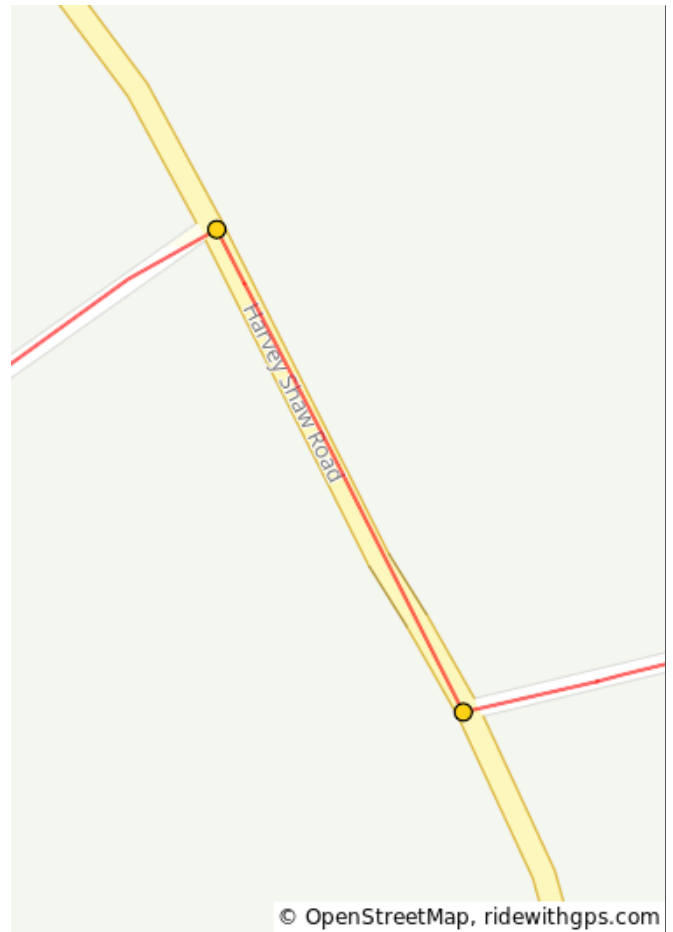
1.6 miles. +9/-0 feet

Num	Dist	Prev	Type	Note	Next
15.	21.8	6.2	←	L onto Sudbury Rd	1.0
16.	22.9	1.0	→	R onto Loney Rd	3.1



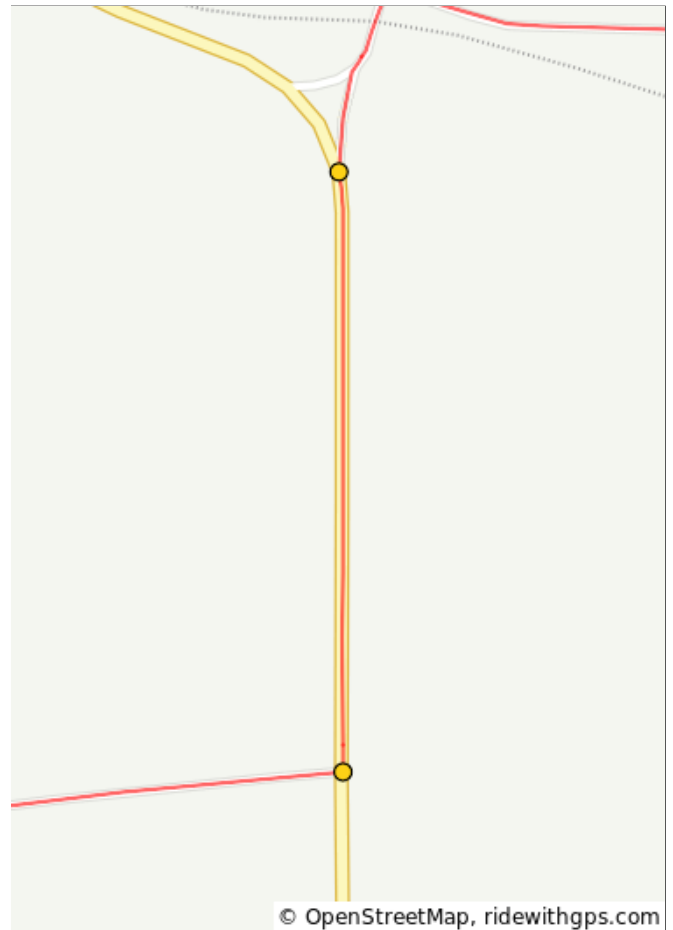
7.2 miles. +65/-47 feet

Num	Dist	Prev	Type	Note	Next
17.	25.9	3.1	→	R onto Harvey Shaw Rd	0.2
18.	26.1	0.2	←	L onto Dague Rd	2.6



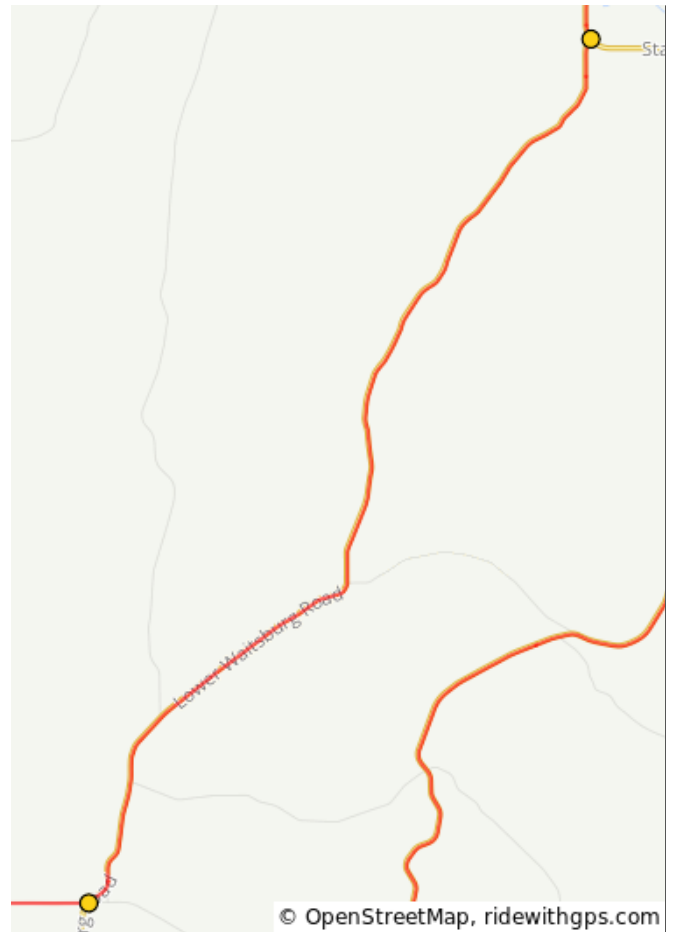
3.2 miles. +8/-0 feet

Num	Dist	Prev	Type	Note	Next
19.	28.6	2.6	←	L onto WA-125 N	0.4
20.	29.0	0.4	→	Slight R onto Valley Grove Rd	2.7



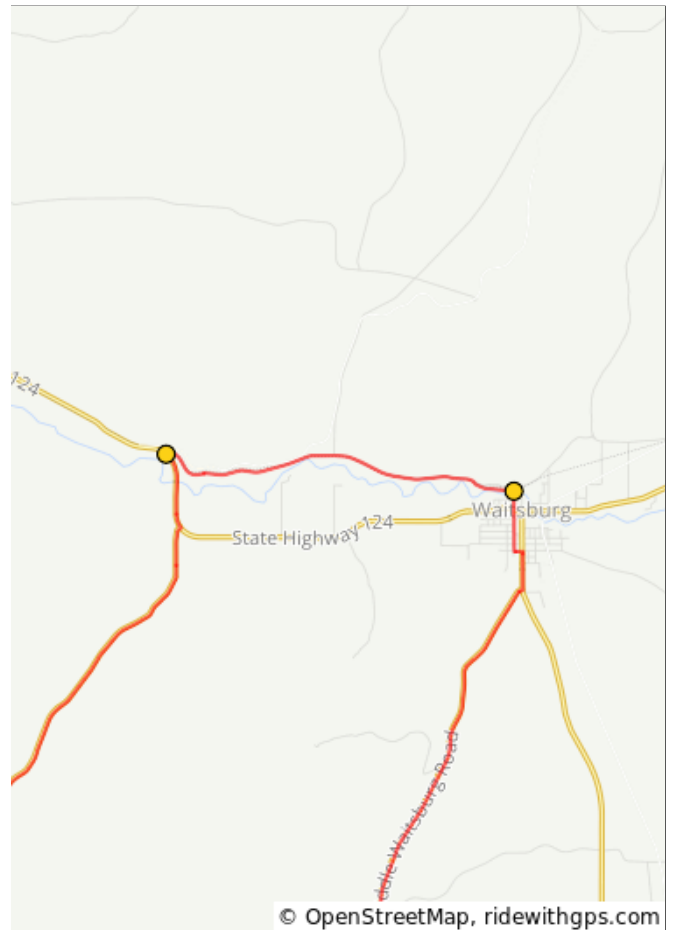
2.9 miles. +0/-16 feet

Num	Dist	Prev	Type	Note	Next
21.	31.7	2.7	←	Slight L onto Lower Waitsburg Rd	10.0
22.	41.8	10.0	←	L onto WA-124 W	0.7



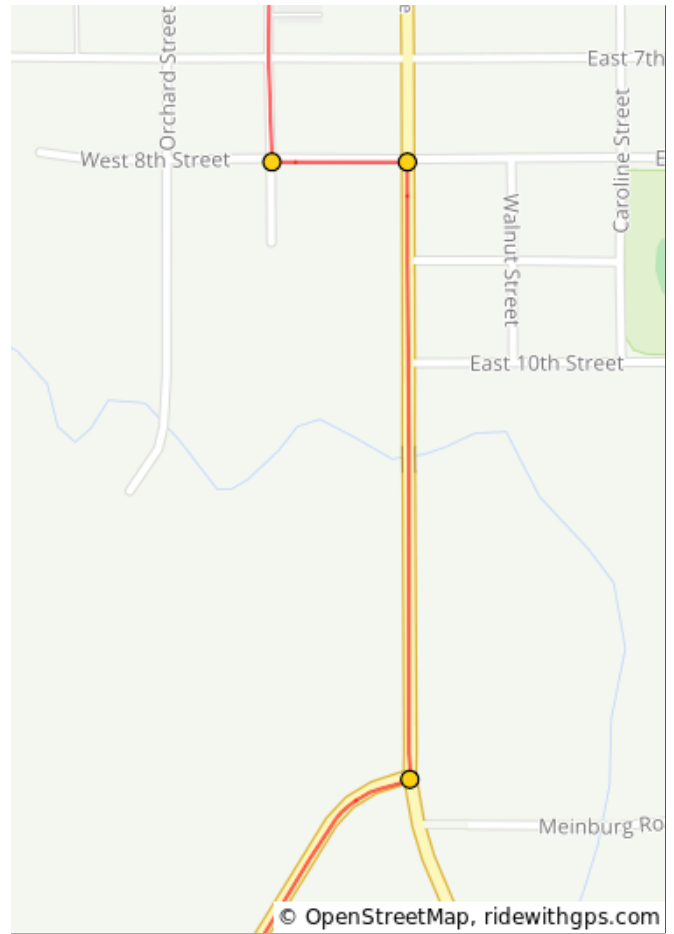
12.8 miles. +665/-450 feet

Num	Dist	Prev	Type	Note	Next
23.	42.5	0.7	→	R onto Bolles Rd	3.5
24.	46.0	3.5	→	R onto Main St	0.6



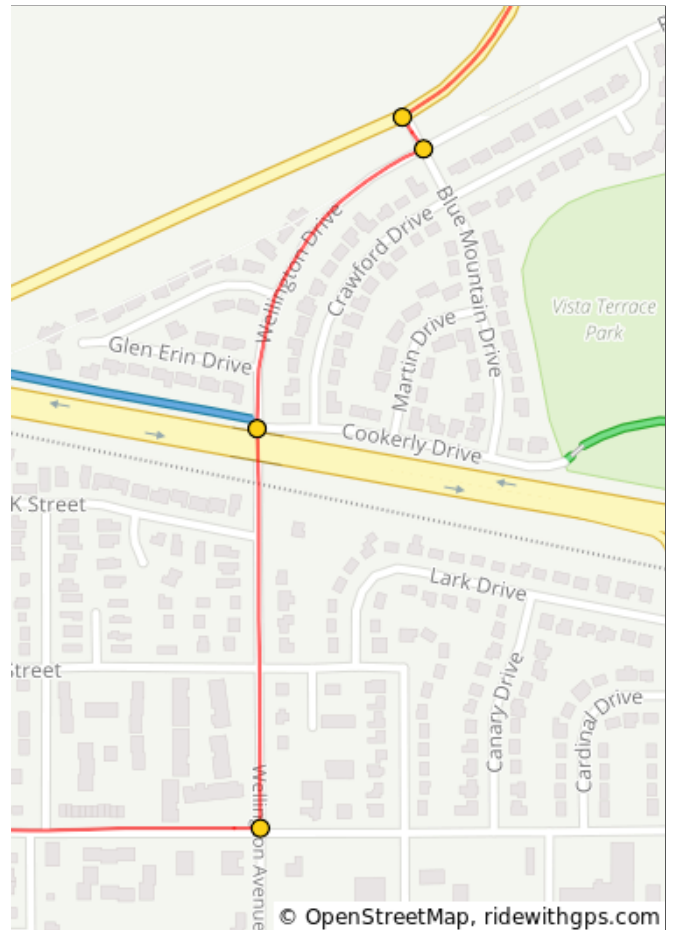
4.2 miles. +168/-64 feet

Num	Dist	Prev	Type	Note	Next
25.	46.5	0.6	←	L onto E 8th St	0.1
26.	46.6	0.1	→	R onto Coppei Ave	0.4
27.	47.0	0.4	→	R onto Middle Waitsburg Rd	16.1



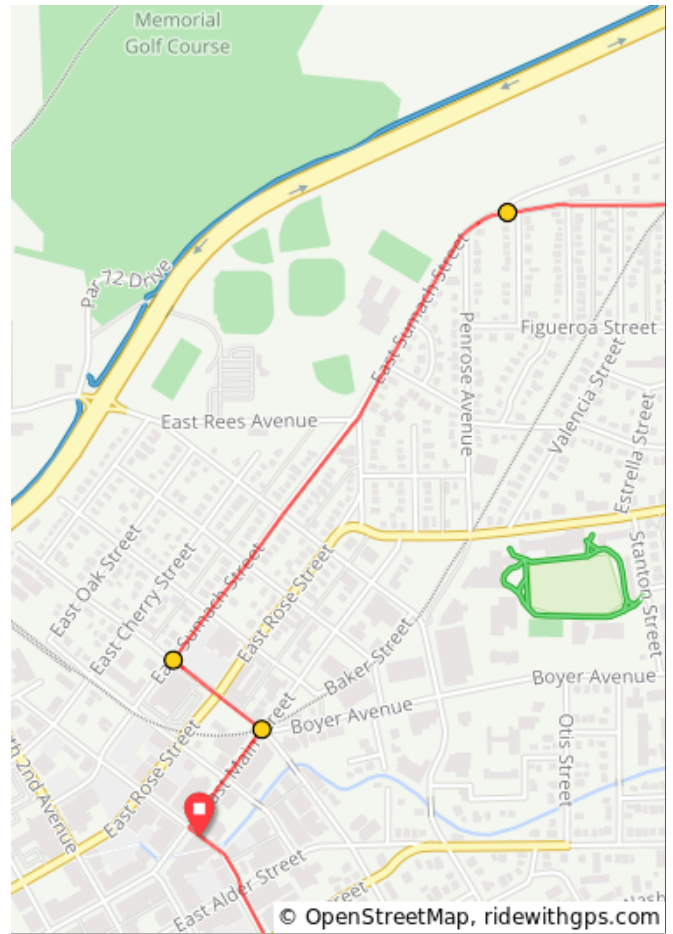
1.0 miles. +28/-0 feet

Num	Dist	Prev	Type	Note	Next
28.	63.0	16.1	←	L onto Blue Mountain Dr	0.0
29.	63.1	0.0	→	R onto Rainier Dr	0.2
30.	63.3	0.2	↑	Continue onto Wellington Ave	0.2
31.	63.5	0.2	→	R onto Melrose St	1.0



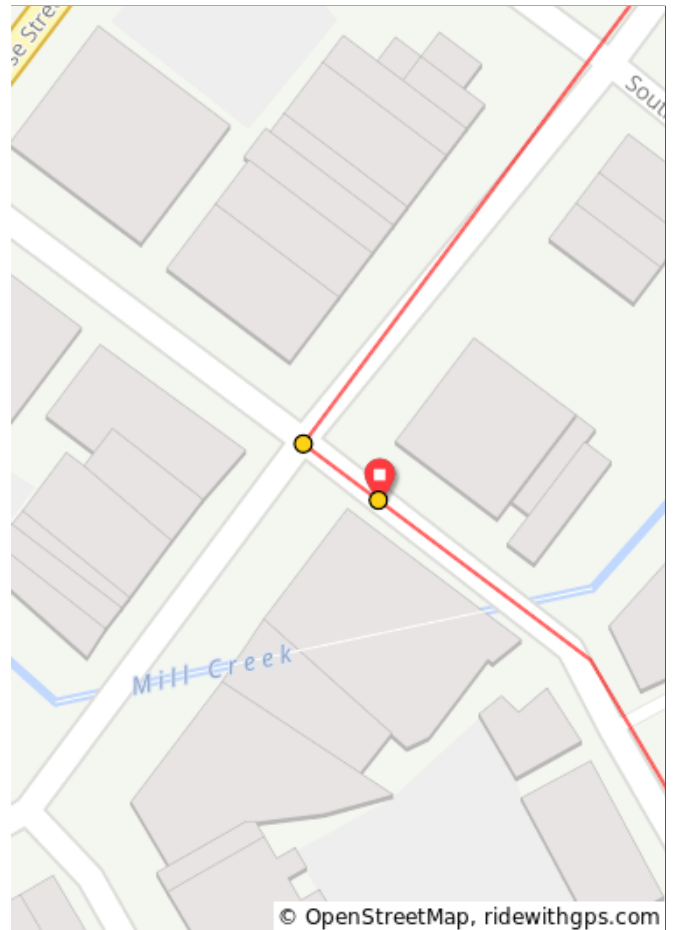
16.5 miles. +1/-23 feet

Num	Dist	Prev	Type	Note	Next
32.	64.5	1.0	↑	Continue onto E Sumach St	0.7
33.	65.1	0.7	←	Left onto N Palouse St	0.1
34.	65.3	0.1	→	Right onto E Main St	0.1



1.7 miles. +0/-39 feet

Num	Dist	Prev	Type	Note	Next
35.	65.4	0.1	←	Left onto S Colville St	0.0
36.	65.4	0.0	📍	End of route	0.0



0.2 miles. +0/-0 feet