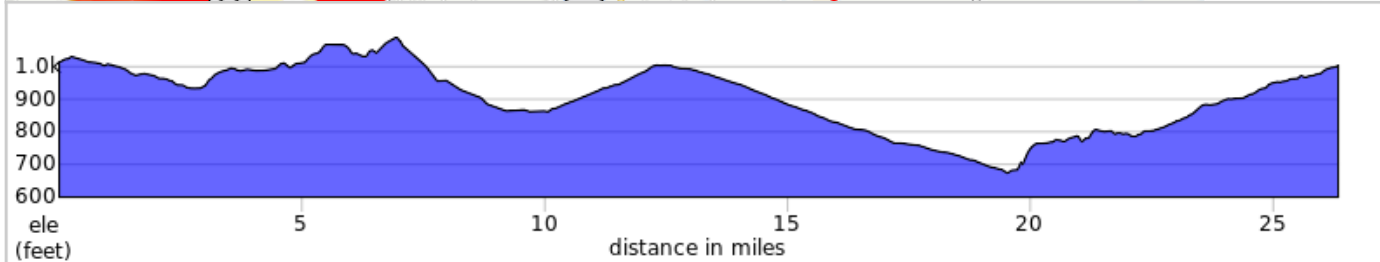
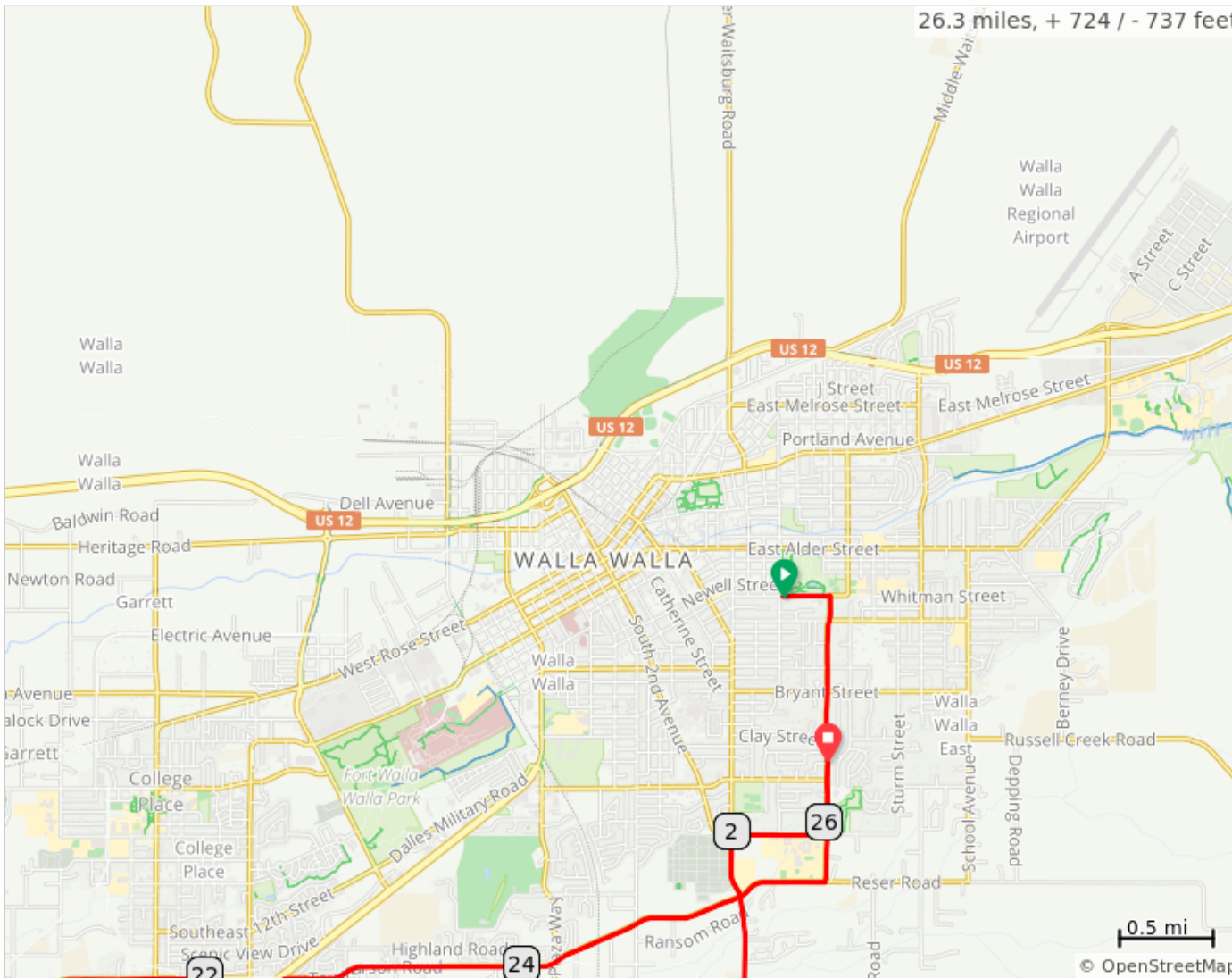


W2-MF Flat 26.3 miler

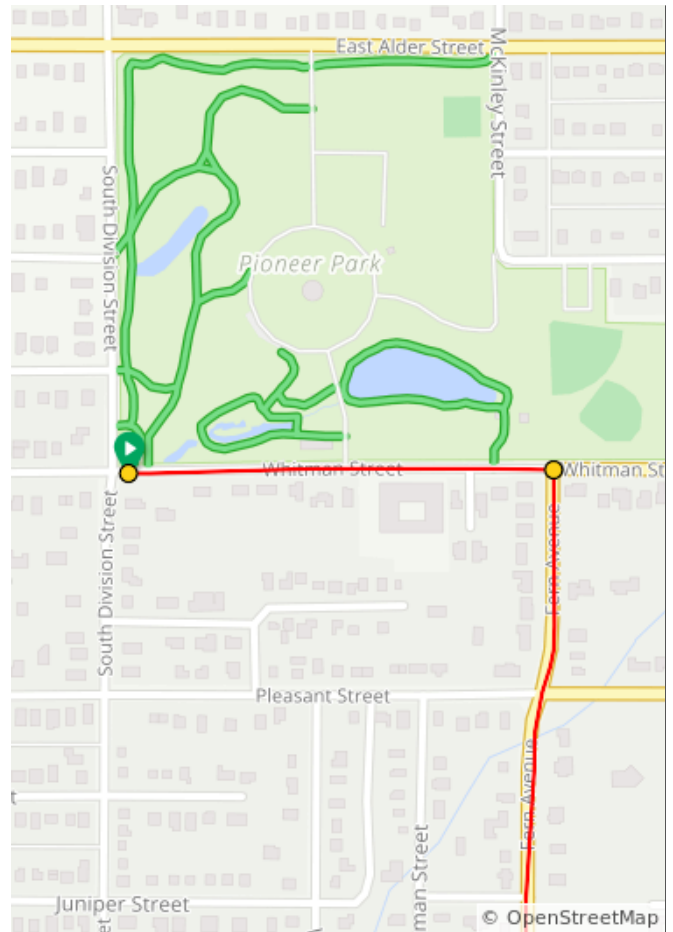


From Walla Walla head south to M-F and back the Old M-F Highway. This route is primarily flat with slight grade heading towards Milton-Freewater.



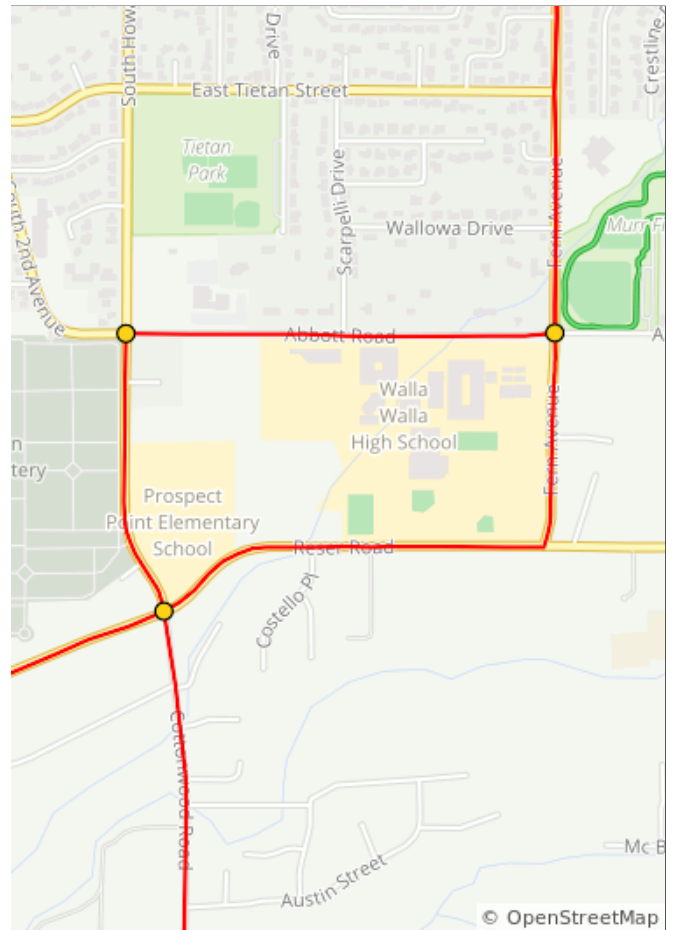
W2-MF Flat 25 miler

Num	Dist	Prev	Type	Note	Next
1.	0.0	0.0	📍	Start of route	0.3
2.	0.3	0.3	➡	R onto Fern Ave	1.3



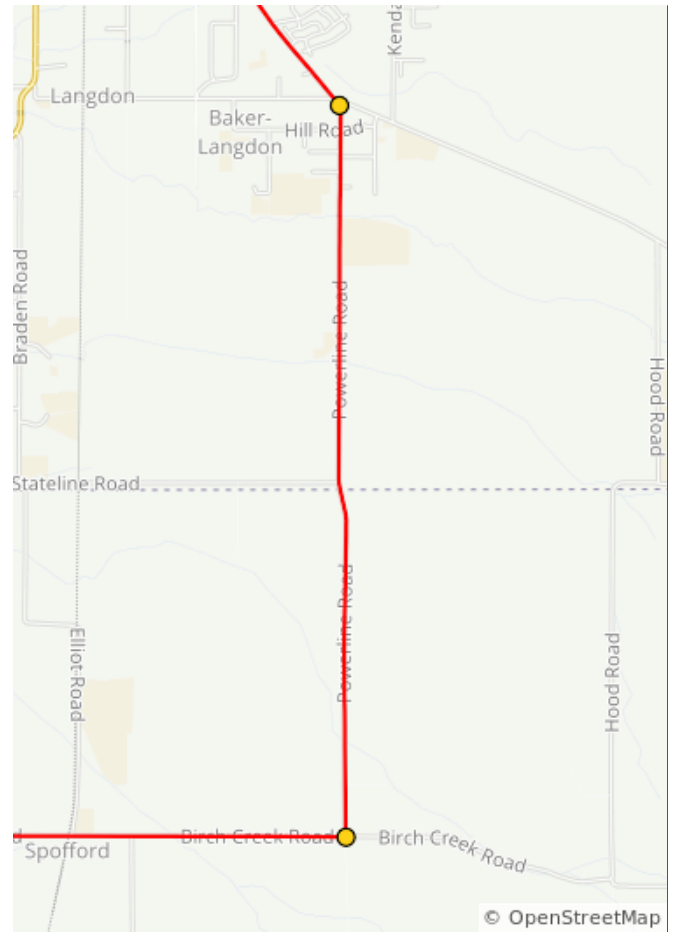
0.3 miles. +11/-0 feet

Num	Dist	Prev	Type	Note	Next
3.	1.5	1.3	➡	R onto Abbott Rd	0.5
4.	2.0	0.5	⬅	L onto Howard St	0.3
5.	2.4	0.3	⬆	Continue onto Cottonwood Rd	1.2



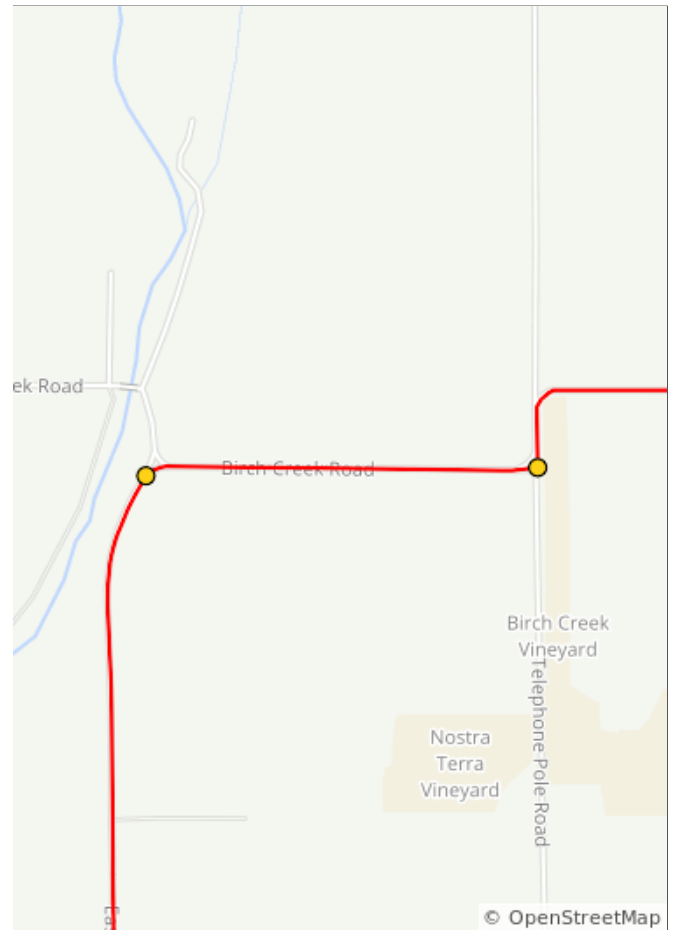
2.1 miles. +4/-25 feet

Num	Dist	Prev	Type	Note	Next
6.	3.5	1.2	↑	Continue onto Powerline Rd	3.5
7.	7.0	3.5	→	Turn onto Birch Creek Rd/County 550 Rd	2.6



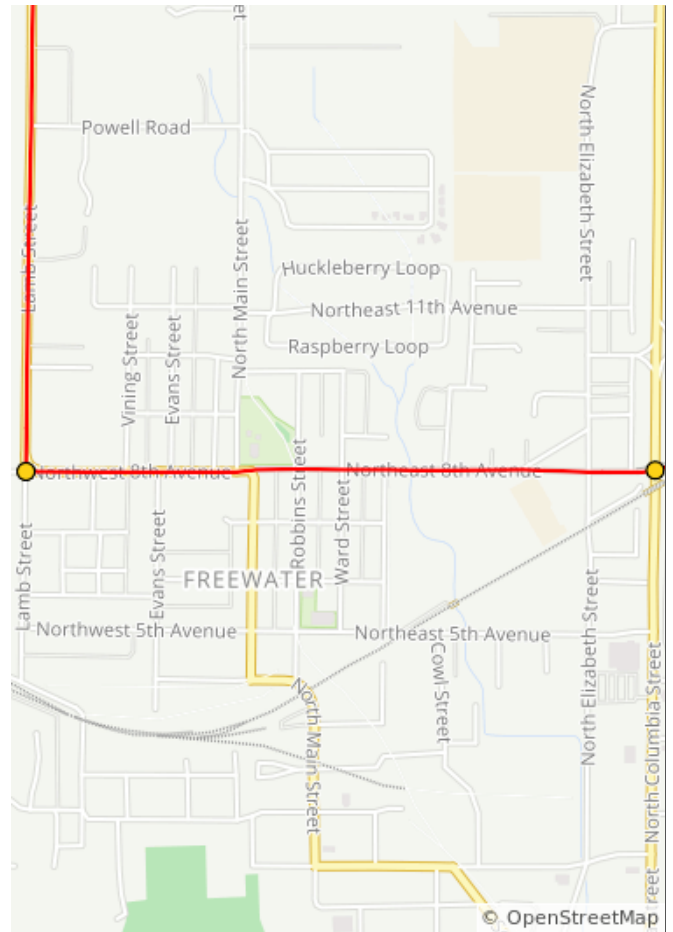
4.6 miles. +149/-56 feet

Num	Dist	Prev	Type	Note	Next
8.	9.6	2.6	→	Turn onto Birch Creek Rd/County 550 Rd	0.5
9.	10.0	0.5	↑	Continue onto Eastside Rd	2.5



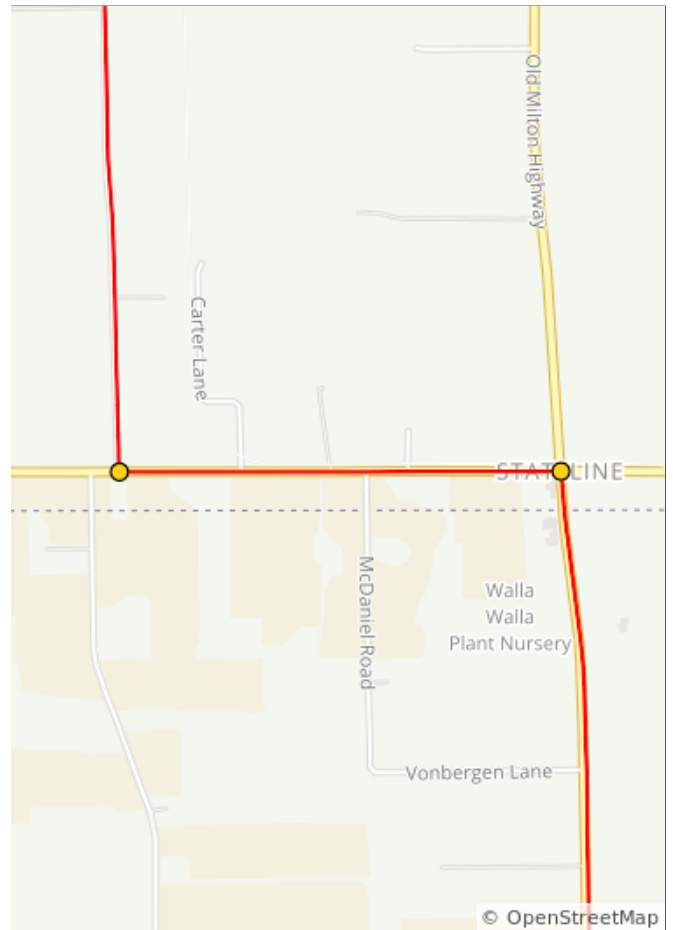
3.0 miles. +0/-5 feet

Num	Dist	Prev	Type	Note	Next
10.	12.5	2.5	↑	Continue onto NE 8th Ave	0.7
11.	13.3	0.7	→	R onto Lamb St	3.9



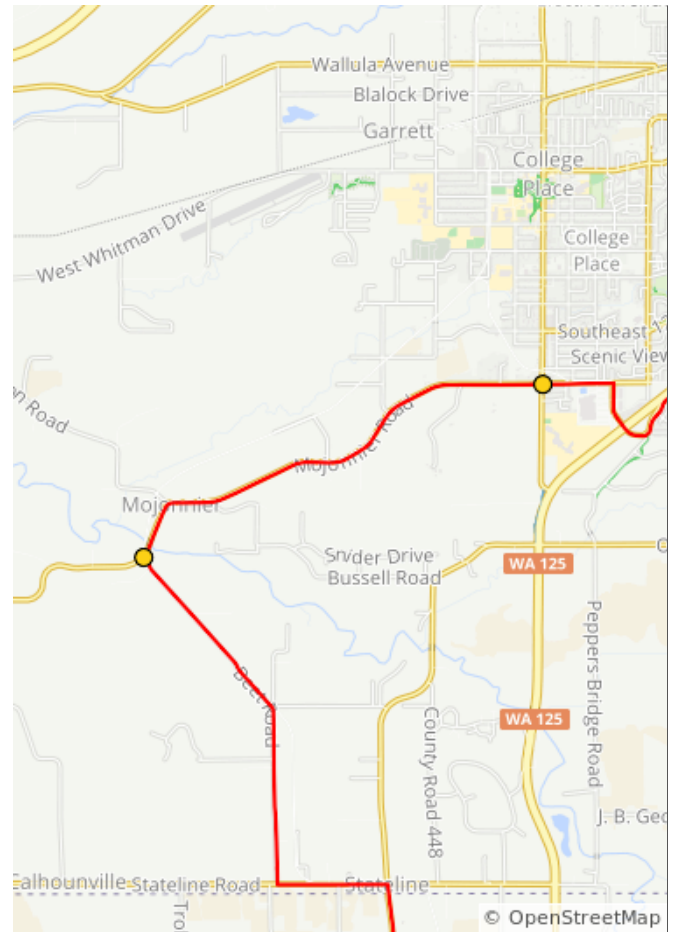
3.3 miles. +0/-20 feet

Num	Dist	Prev	Type	Note	Next
12.	17.2	3.9	←	L onto Stateline Rd	0.5
13.	17.7	0.5	→	R onto Beet Rd	1.8



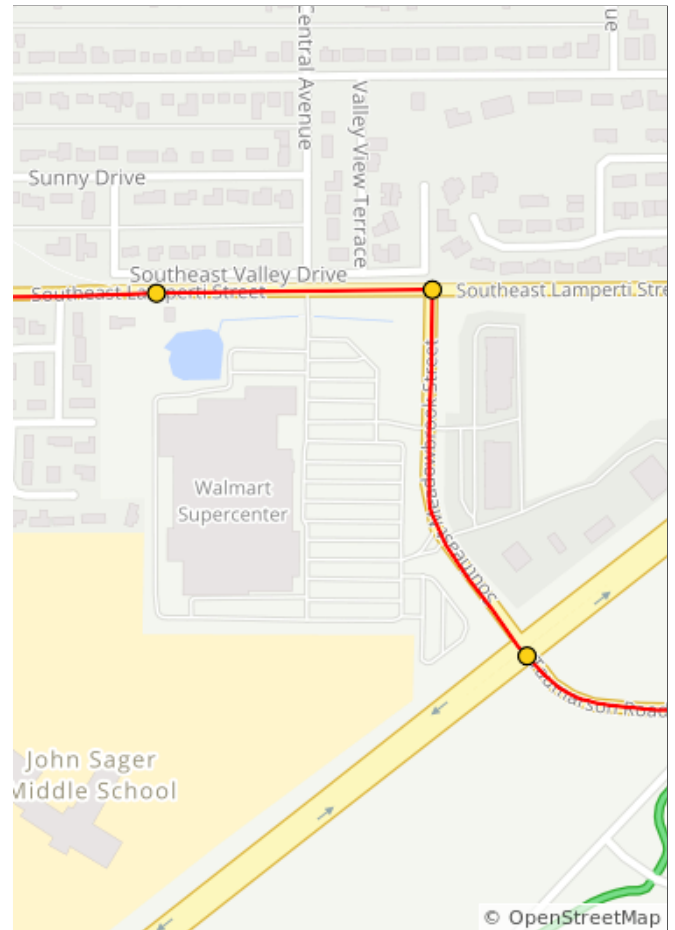
4.5 miles. +0/-4 feet

Num	Dist	Prev	Type	Note	Next
14.	19.5	1.8	→	R onto Mojonnier Rd	2.2
15.	21.7	2.2	↑	Continue onto Lamper ti Ln	0.2



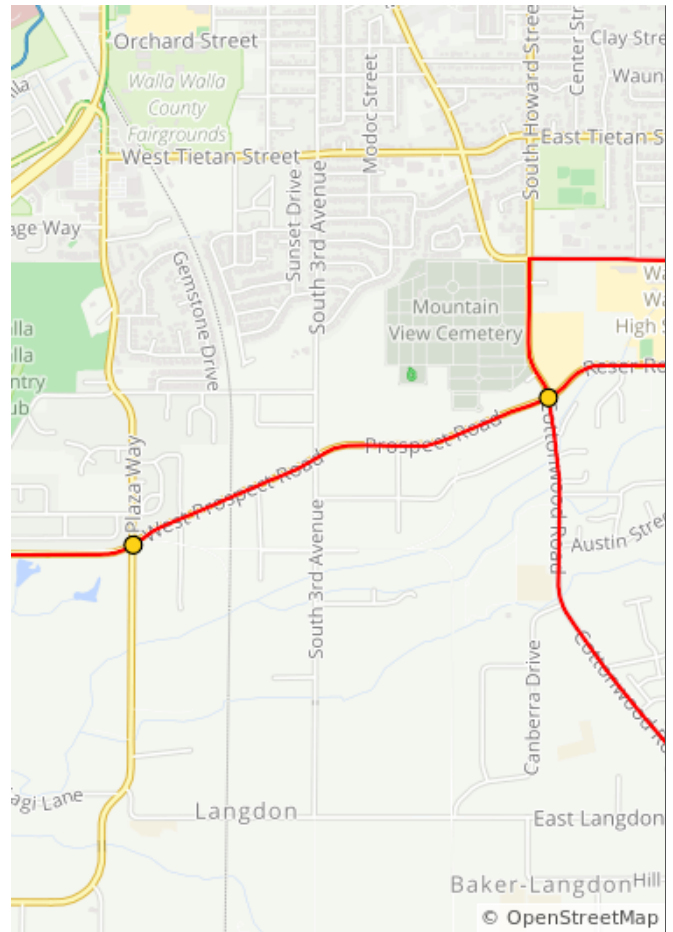
4.0 miles. +141/-17 feet

Num	Dist	Prev	Type	Note	Next
16.	21.9	0.2	↑	Continue onto SE Lamper ti St	0.2
17.	22.1	0.2	→	R onto SE Meadbrook St	0.2
18.	22.3	0.2	↑	Continue onto Taumason Rd	1.9



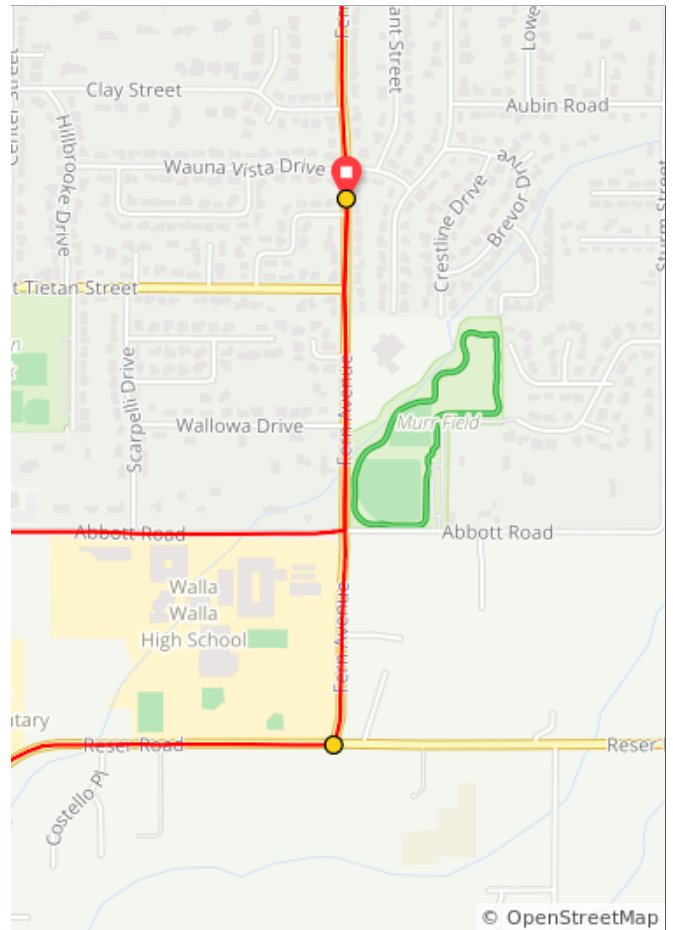
0.6 miles. +8/-8 feet

Num	Dist	Prev	Type	Note	Next
19.	24.2	1.9	↑	Continue onto Prospect Ave	1.1
20.	25.2	1.1	↑	Continue onto Reser Rd	0.5



2.9 miles. +52/-0 feet

Num	Dist	Prev	Type	Note	Next
21.	25.7	0.5	←	L onto Fern Ave	0.6
22.	26.3	0.6	📍	End of route	0.0



1.1 miles. +31/-0 feet