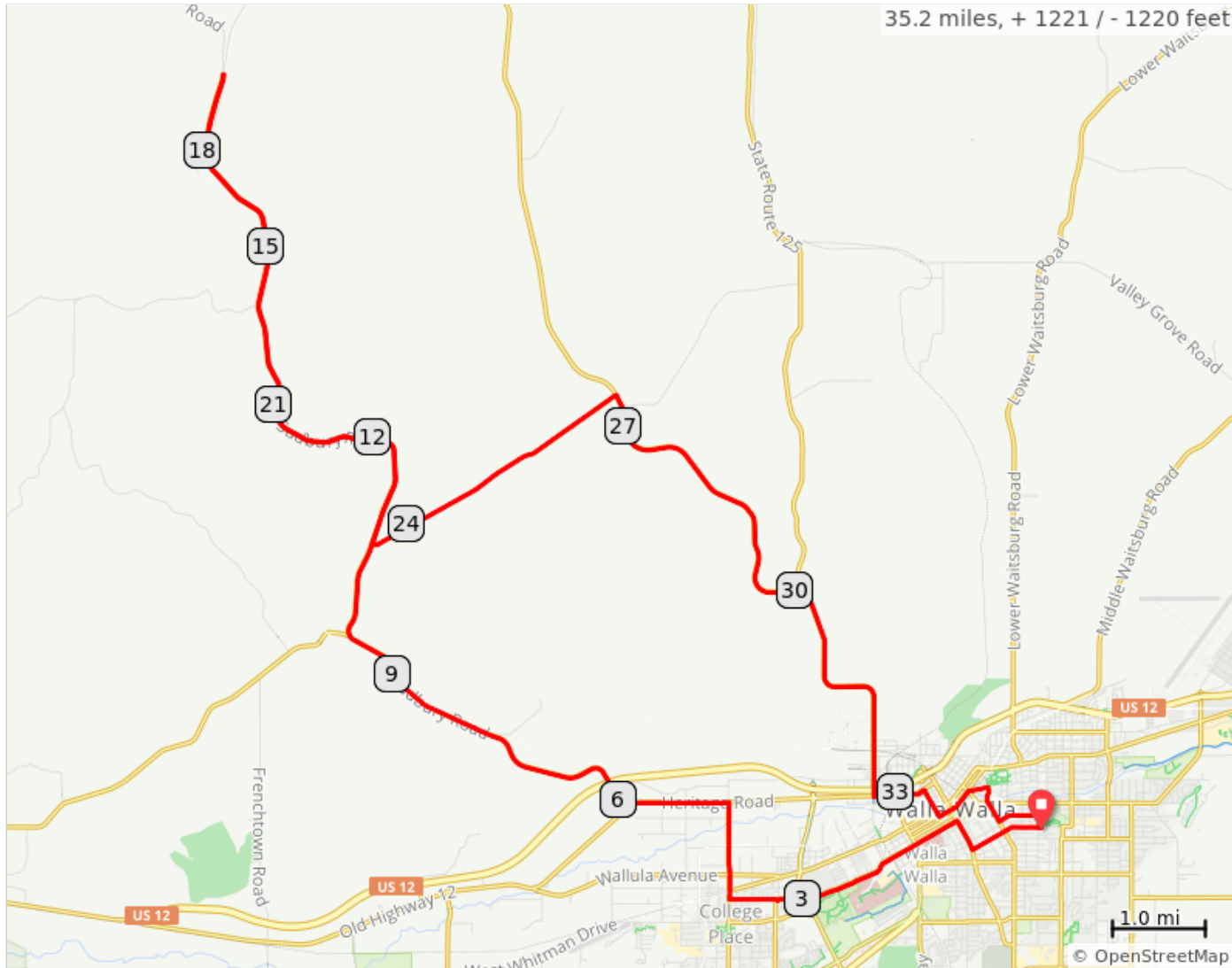
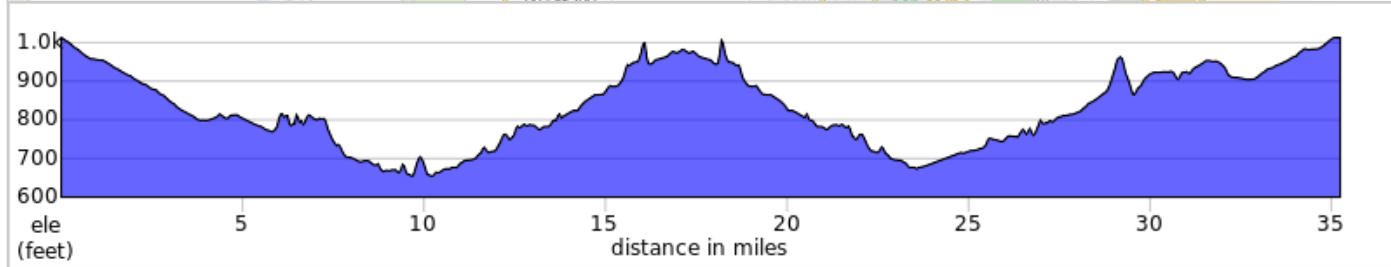


# Rulo

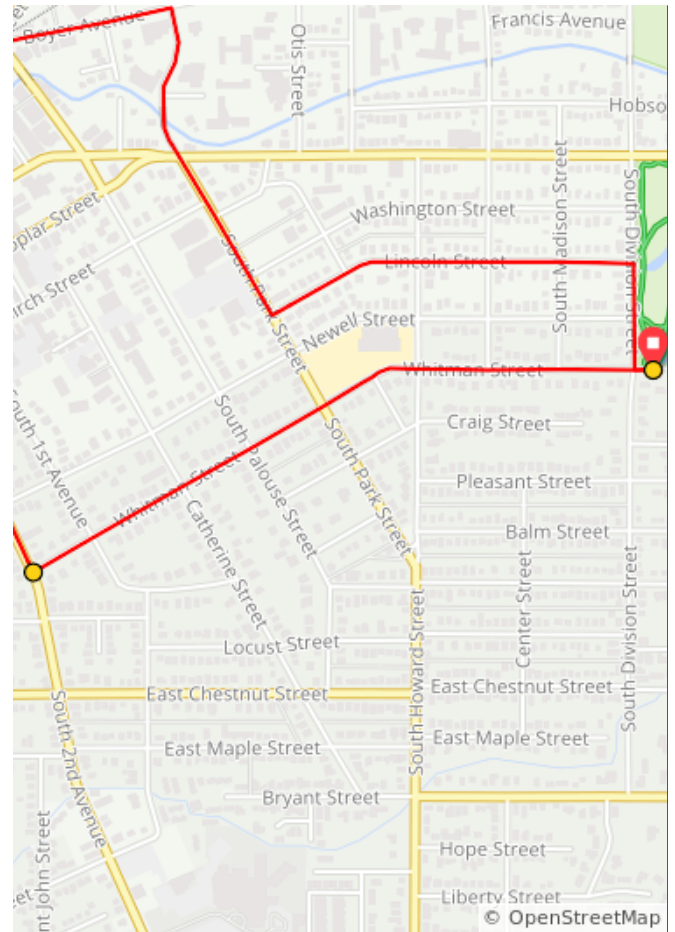


Leaving from the Rose Garden/Aviary at Pioneer Park you will head West and then North through the agricultural wheat fields that have been the main income producing crop for our valley (challenged now by the wine industry). There is some climbing but for the most part, this is a very enjoyable 35mile ride.



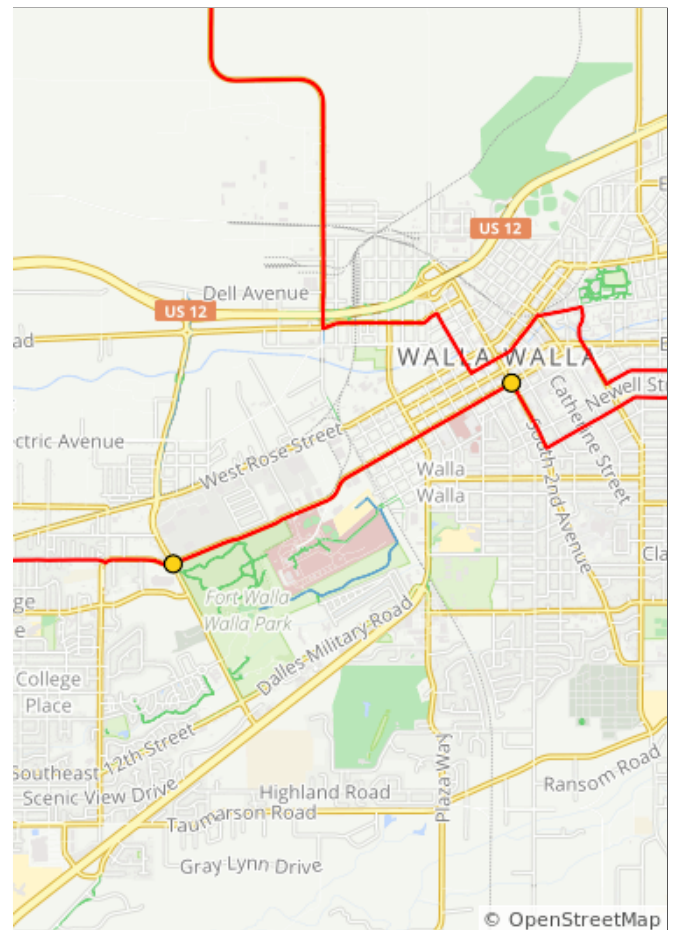
## Rulo

Num	Dist	Prev	Type	Note	Next
1.	0.0	0.0	📍	Start of route	0.8
2.	0.8	0.8	➡	R onto S 2nd Ave	0.3



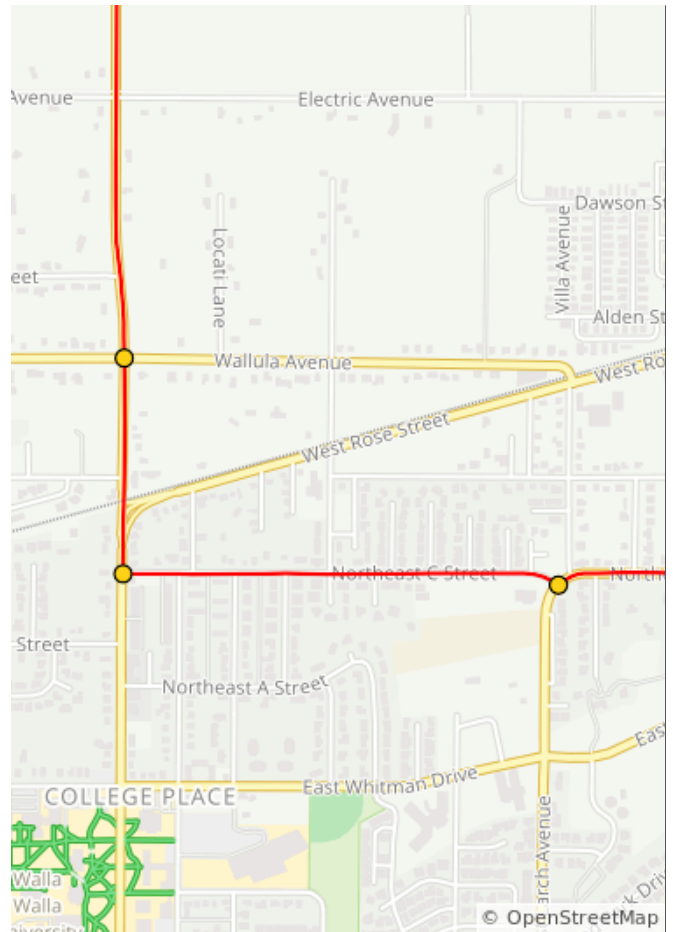
0.8 miles. +0/-48 feet

Num	Dist	Prev	Type	Note	Next
3.	1.1	0.3	⬅	L onto W Poplar St	1.8
4.	3.0	1.8	⬆	Continue onto NE C St/Gravenstein Rd	0.3



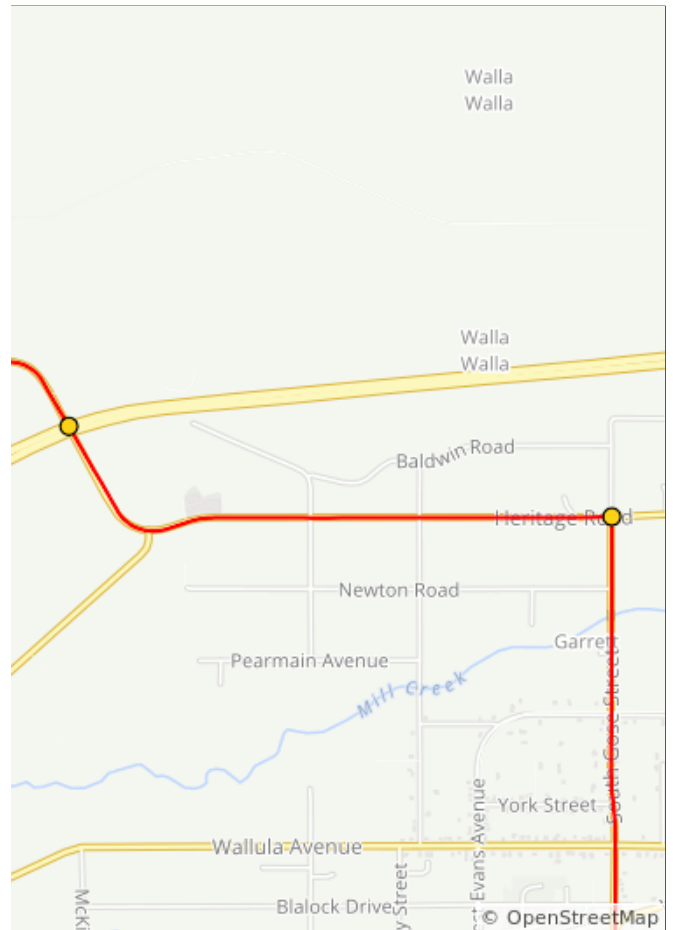
2.2 miles. +0/-90 feet

Num	Dist	Prev	Type	Note	Next
5.	3.3	0.3	→	R onto NE C St/Gravenstein Ave	0.5
6.	3.8	0.5	→	R onto N College Ave	0.3
7.	4.1	0.3	↑	Continue onto S Gose St	0.8



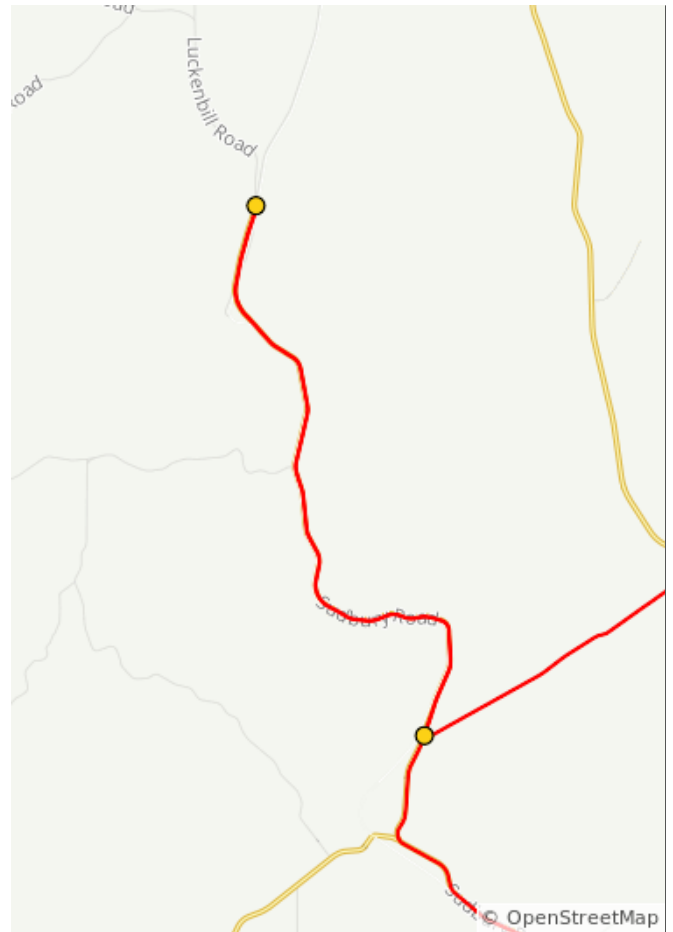
1.1 miles. +0/-27 feet

Num	Dist	Prev	Type	Note	Next
8.	4.8	0.8	←	L onto Heritage Rd	1.4
9.	6.3	1.4	↑	Continue onto Sudbury Rd	10.9



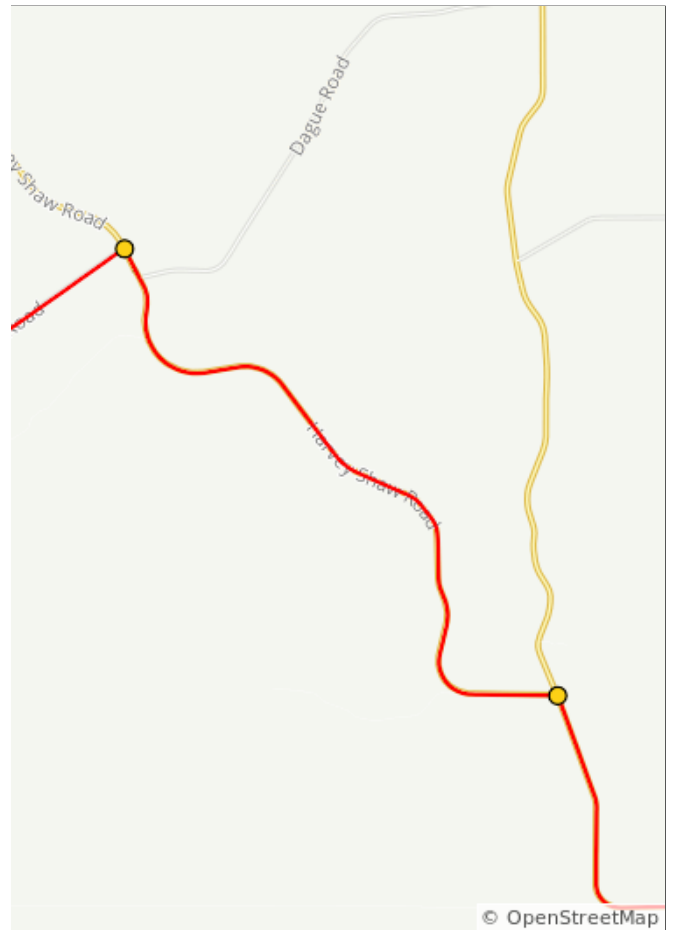
2.2 miles. +44/-44 feet

Num	Dist	Prev	Type	Note	Next
10.	17.1	10.9	→	Slight R to stay on Sudbury Rd	6.4
11.	23.6	6.4	←	L onto Loney Rd	3.1



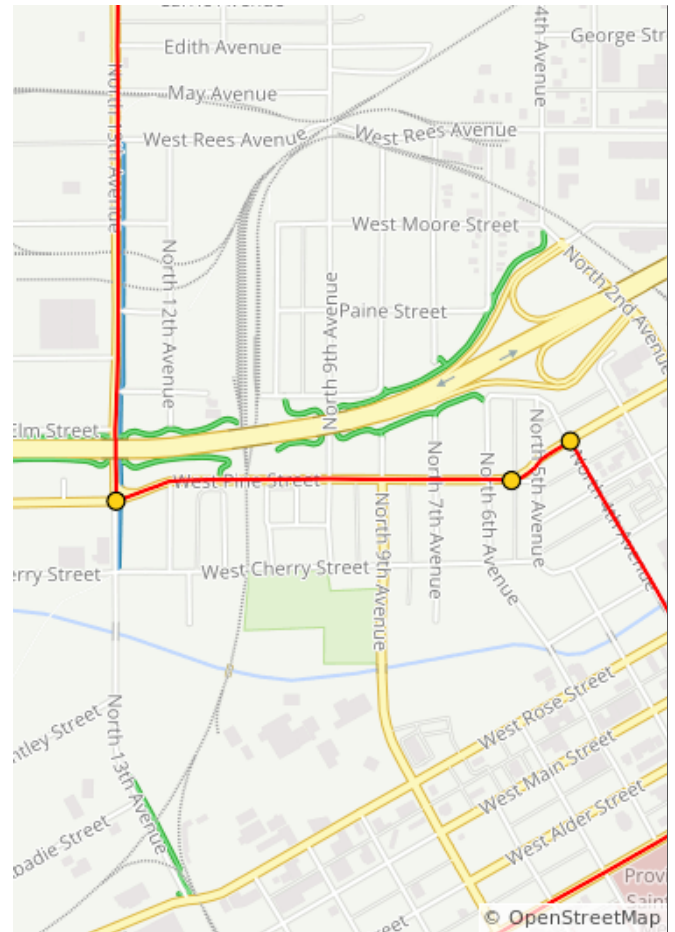
17.3 miles. +99/-404 feet

Num	Dist	Prev	Type	Note	Next
12.	26.6	3.1	→	R onto Harvey Shaw Rd	3.5
13.	30.1	3.5	→	R onto WA-125 S	2.6



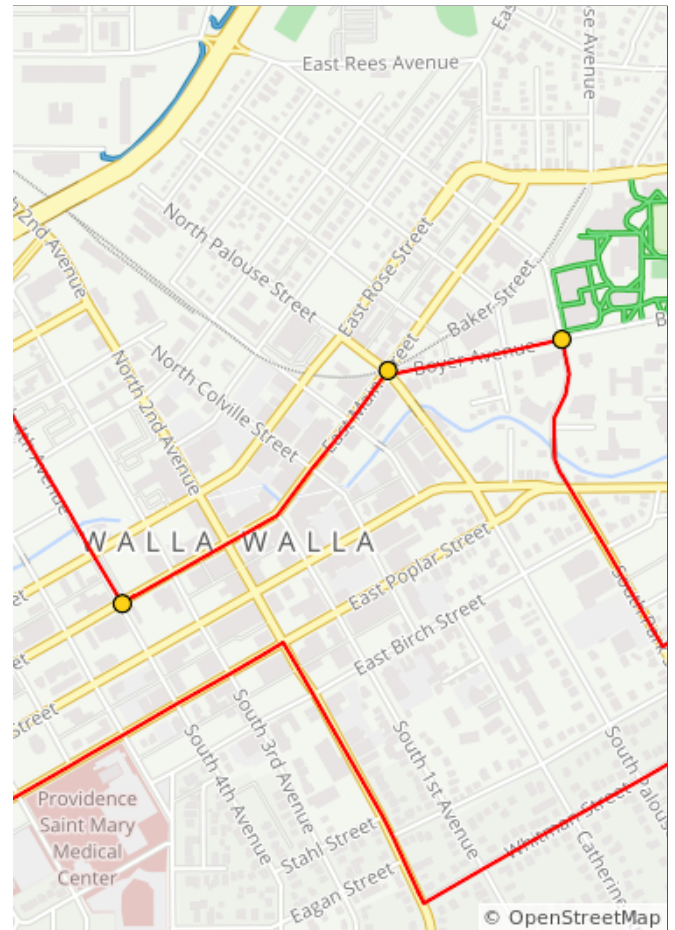
6.5 miles. +248/-100 feet

Num	Dist	Prev	Type	Note	Next
14.	32.7	2.6	←	L onto W Pine St	0.5
15.	33.2	0.5	←	Slight L to stay on W Pine St	0.1
16.	33.3	0.1	→	R onto N 4th Ave	0.3



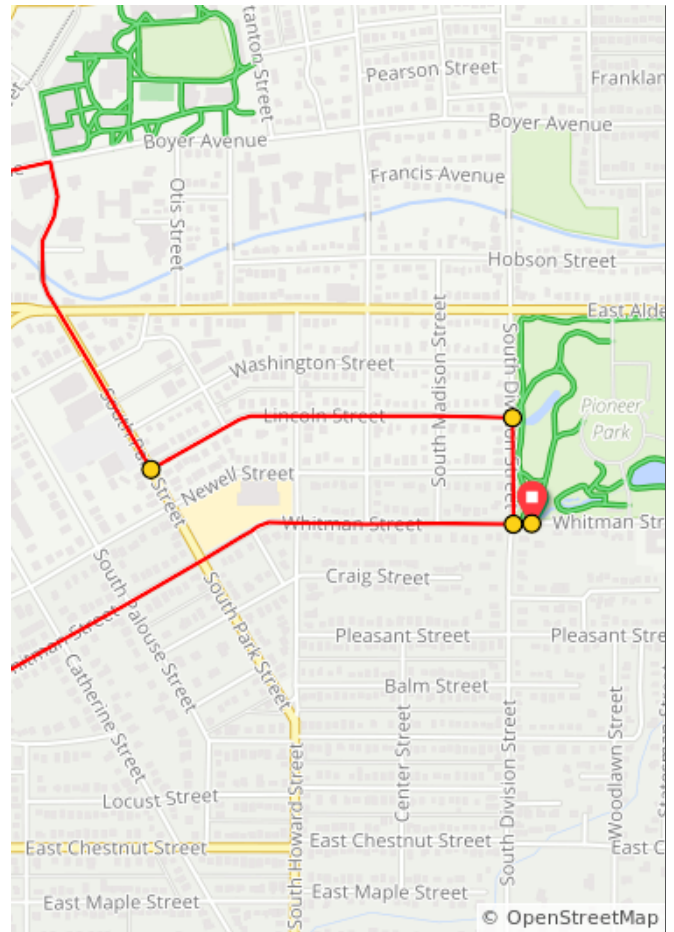
3.2 miles. +27/-0 feet

Num	Dist	Prev	Type	Note	Next
17.	33.6	0.3	←	L onto W Main St	0.4
18.	34.0	0.4	→	R onto Boyer Avenue	0.2
19.	34.3	0.2	→	R onto South Park Street	0.4



1.0 miles. +30/-0 feet

Num	Dist	Prev	Type	Note	Next
20.	34.7	0.4	←	L onto Lincoln Street	0.4
21.	35.1	0.4	→	R onto South Division Street	0.1
22.	35.2	0.1	←	L onto Whitman Street	0.0
23.	35.2	0.0	📍	End of route	0.0



1.0 miles. +27/-0 feet