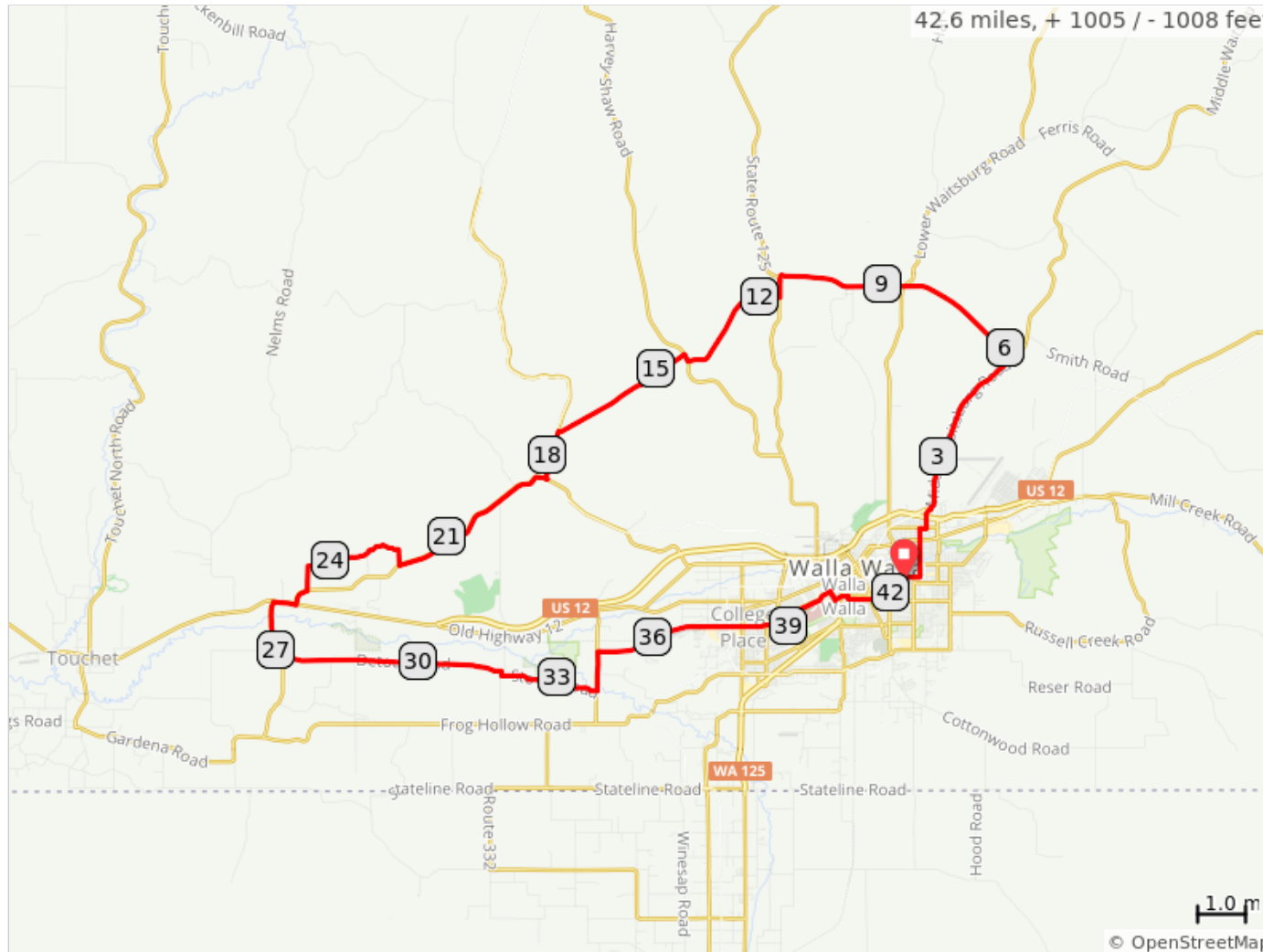
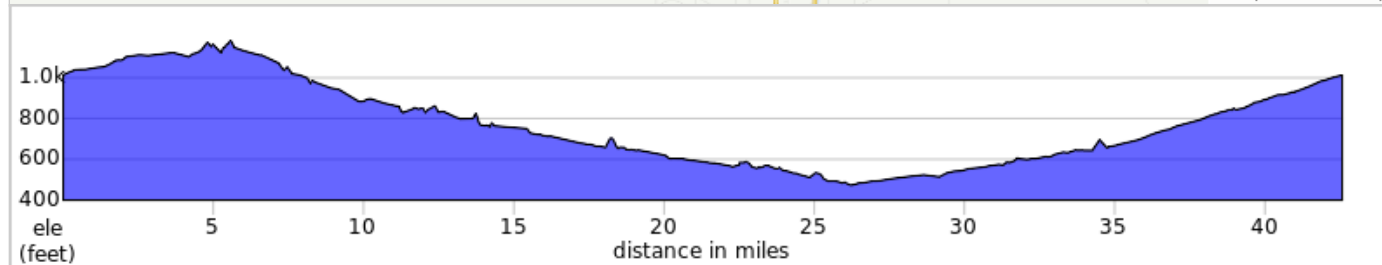


Pioneer Park-MiddleWaits-Loney-Lowden-Detour-Stoval-Pioneer Park

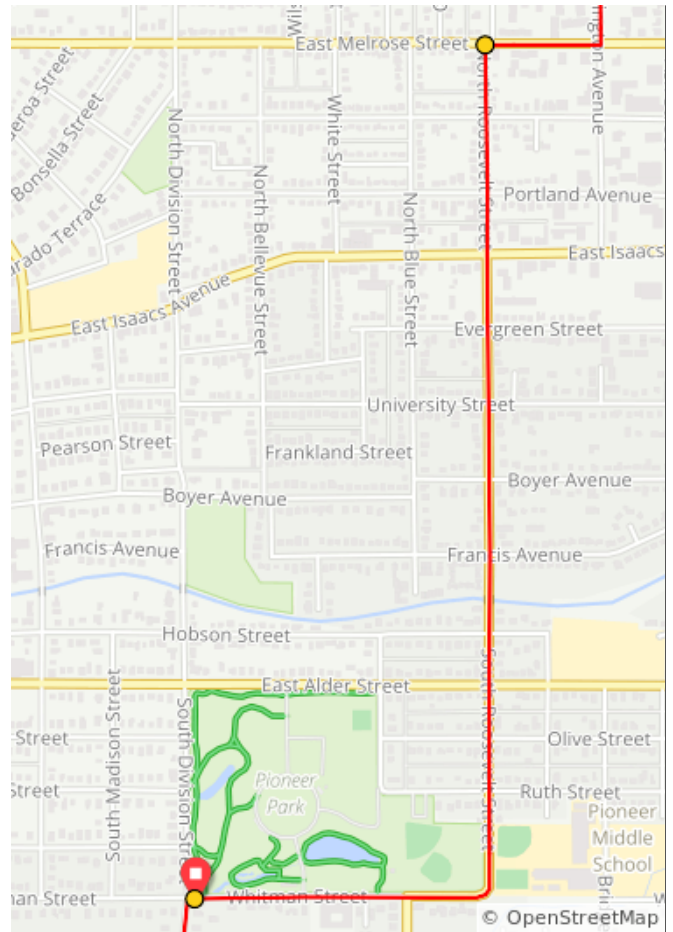


This is a wonderful, agricultural ride. You will find yourself heading through the wheat and wine grape vineyards and more. If you are so inclined, visit the L'Ecole No 41 and Woodward Canyon Wineries. One 1/2 mile stretch follows Hwy 12 that you must cross but the rest of the route is extremely light of traffic



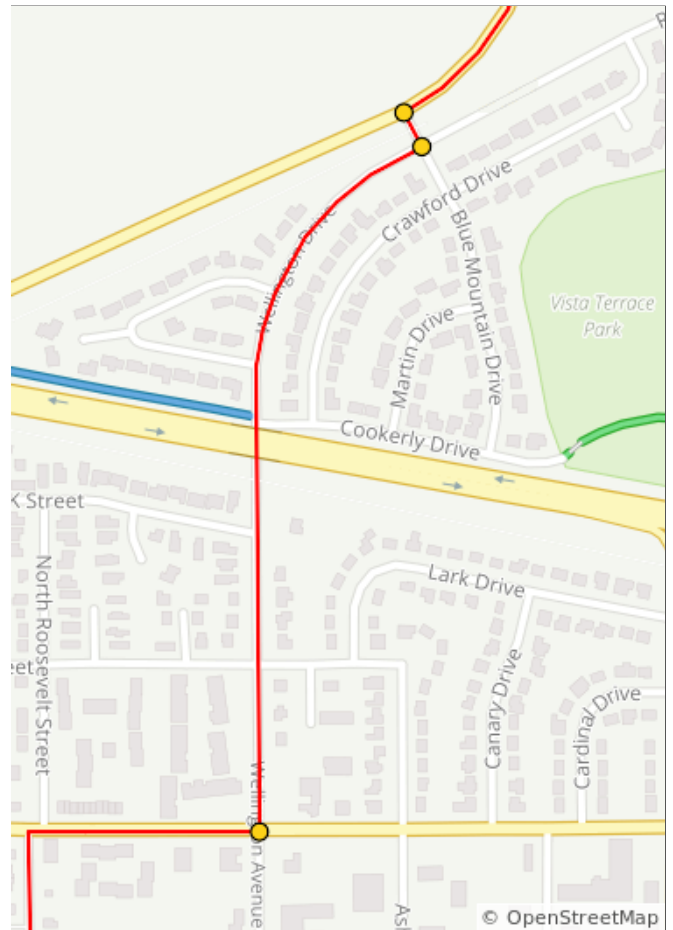
Pioneer Park-MiddleWaits-Loney-Lowden-Detour-Stoval-Pioneer Park

Num	Dist	Prev	Type	Note	Next
1.	0.0	0.0	📍	Start of route	1.3
2.	1.3	1.3	➔	R onto East Melrose Street	0.1



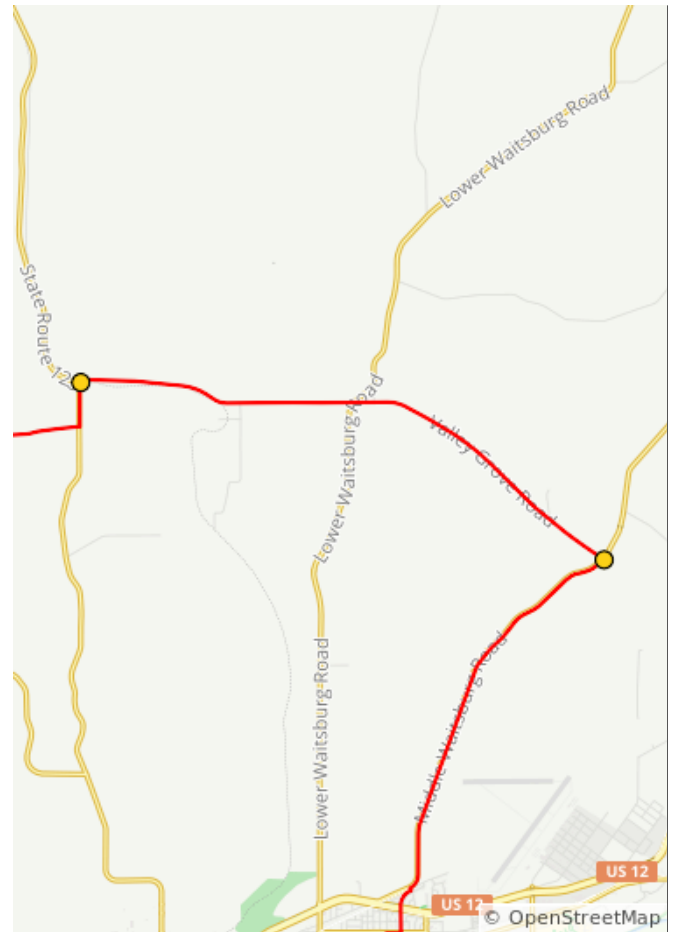
1.3 miles. +36/-0 feet

Num	Dist	Prev	Type	Note	Next
3.	1.5	0.1	➔	L onto Wellington Avenue	0.4
4.	1.9	0.4	➔	L onto Blue Mountain Drive	0.0
5.	1.9	0.0	➔	R onto Middle Waitsburg Road	3.8



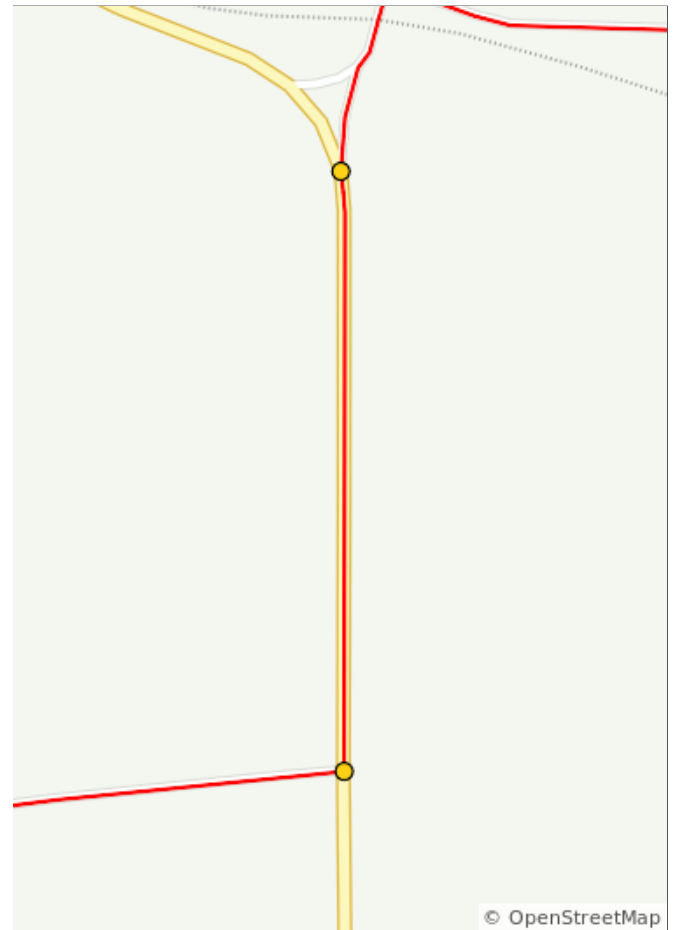
0.6 miles. +21/-0 feet

Num	Dist	Prev	Type	Note	Next
6.	5.7	3.8	↙	Sharp L onto Valley Grove Road	5.5
7.	11.2	5.5	↘	Keep L	0.1



9.3 miles. +14/-314 feet

Num	Dist	Prev	Type	Note	Next
8.	11.3	0.1	↑	Continue onto State Route 125, WA 125	0.4
9.	11.7	0.4	→	R onto Dague Road	2.6



0.4 miles. +16/-0 feet

Num	Dist	Prev	Type	Note	Next
10.	14.2	2.6	→	R onto Harvey Shaw Road	0.2
11.	14.4	0.2	←	L onto Loney Road	3.1



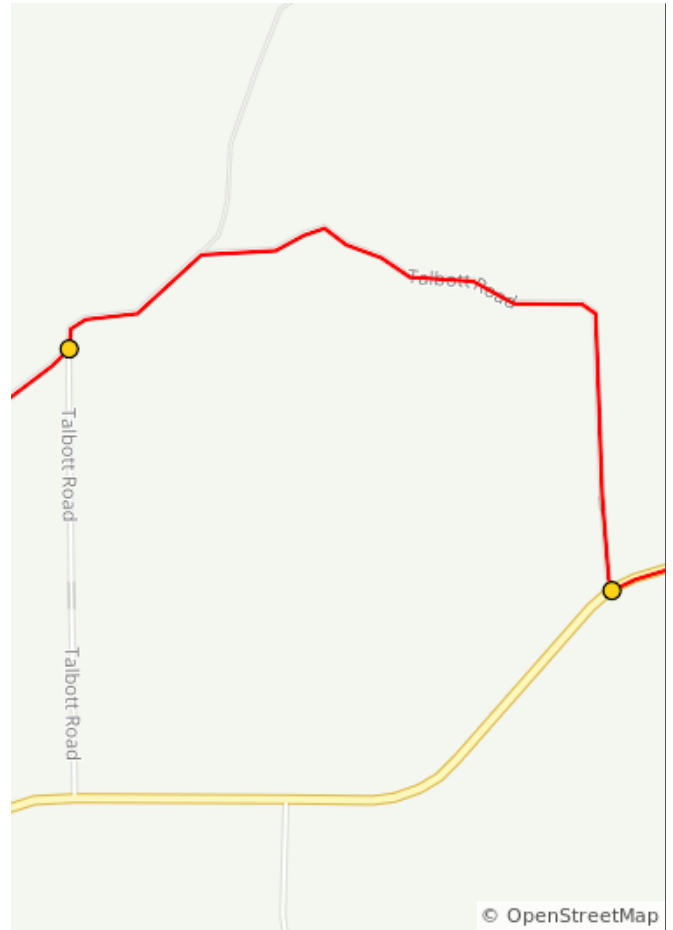
2.7 miles. +6/-0 feet

Num	Dist	Prev	Type	Note	Next
12.	17.4	3.1	←	L onto Sudbury Road	1.0
13.	18.5	1.0	↗	Sharp R onto Lower Dry Creek Road	3.7




4.1 miles. +33/-42 feet

Num	Dist	Prev	Type	Note	Next
14.	22.2	3.7	→	R	1.0
15.	23.2	1.0	↗	Keep R	1.3



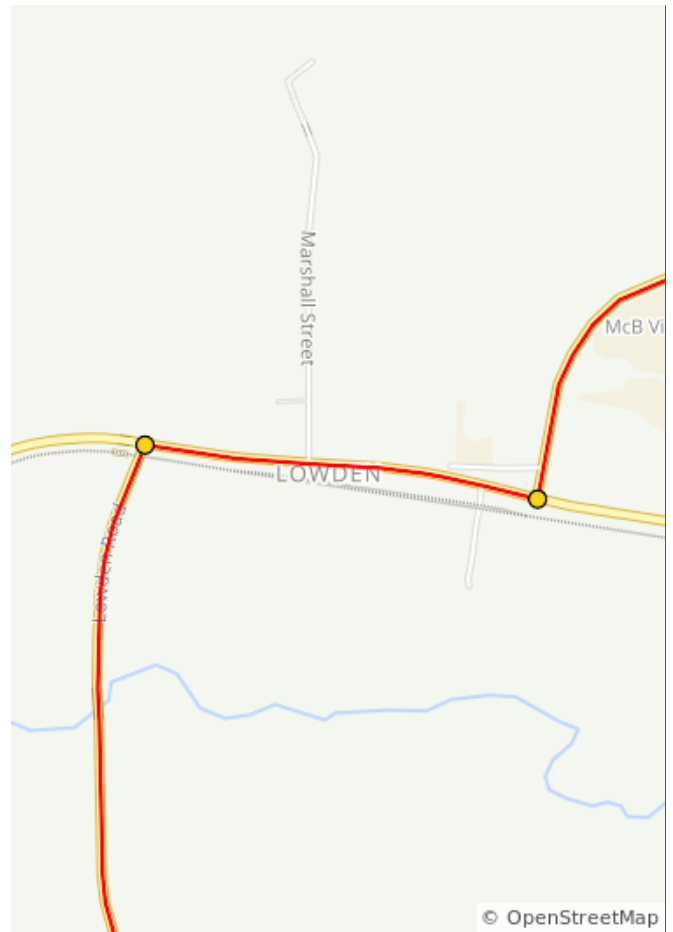
4.7 miles. +27/-32 feet

Num	Dist	Prev	Type	Note	Next
16.	24.5	1.3	←	L onto Buckley Road	0.5
17.	25.0	0.5	→	R onto Lower Dry Creek Road	0.4



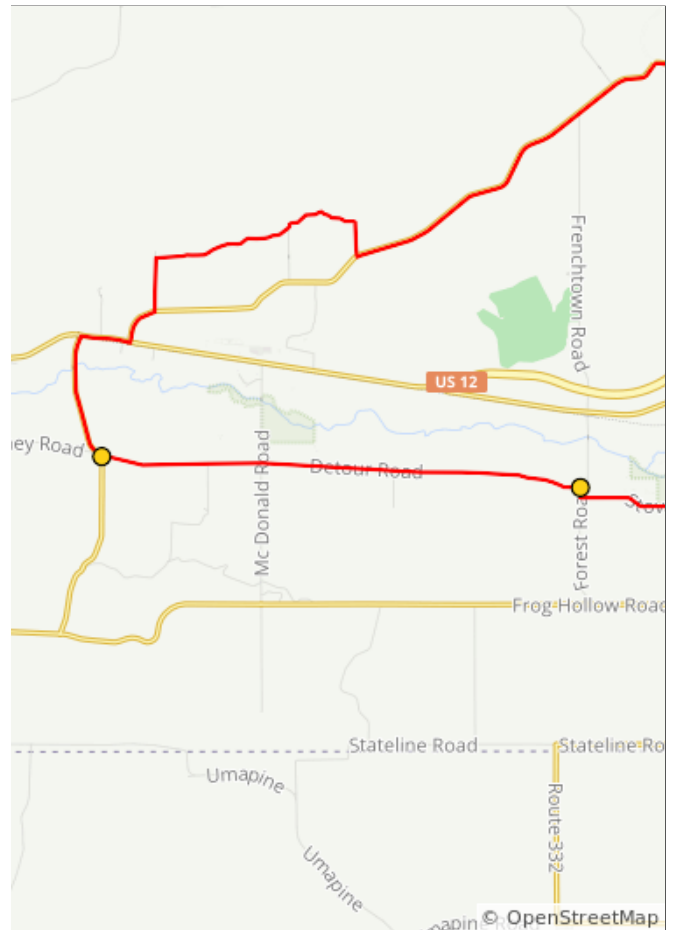
1.8 miles. +0/-11 feet

Num	Dist	Prev	Type	Note	Next
18.	25.4	0.4	→	R onto US 12	0.5
19.	25.9	0.5	←	L onto Lowden Road	1.2



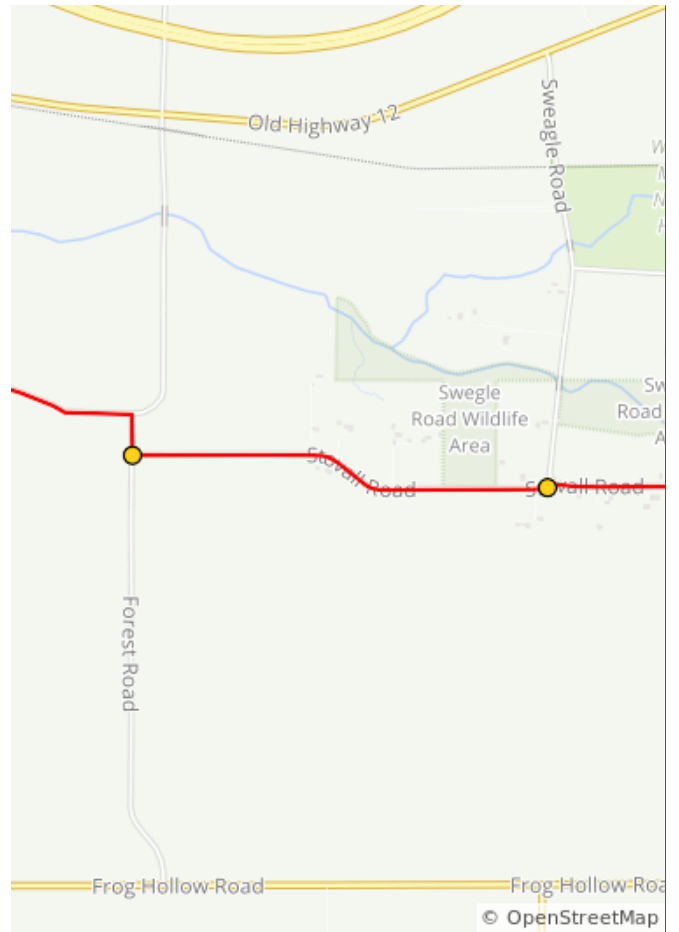
0.9 miles. +0/-3 feet

Num	Dist	Prev	Type	Note	Next
20.	27.1	1.2	←	L onto Detour Road	4.5
21.	31.7	4.5	→	R onto Forest Road	0.1



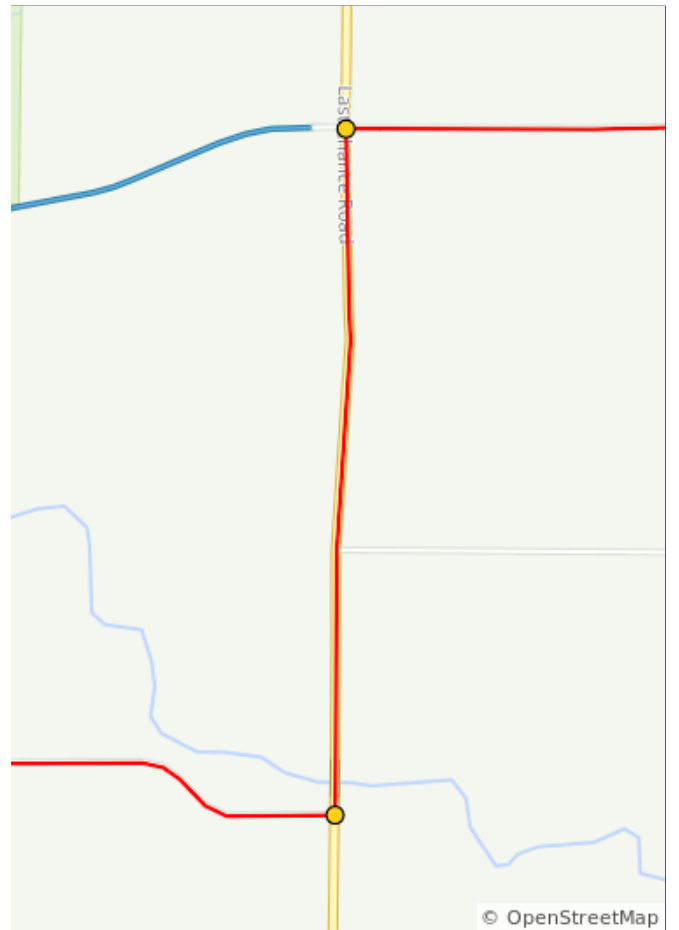
5.7 miles. +106/-9 feet

Num	Dist	Prev	Type	Note	Next
22.	31.8	0.1	←	L onto Stovall Road	1.0
23.	32.8	1.0	↑	Continue onto Stovall Road	1.2



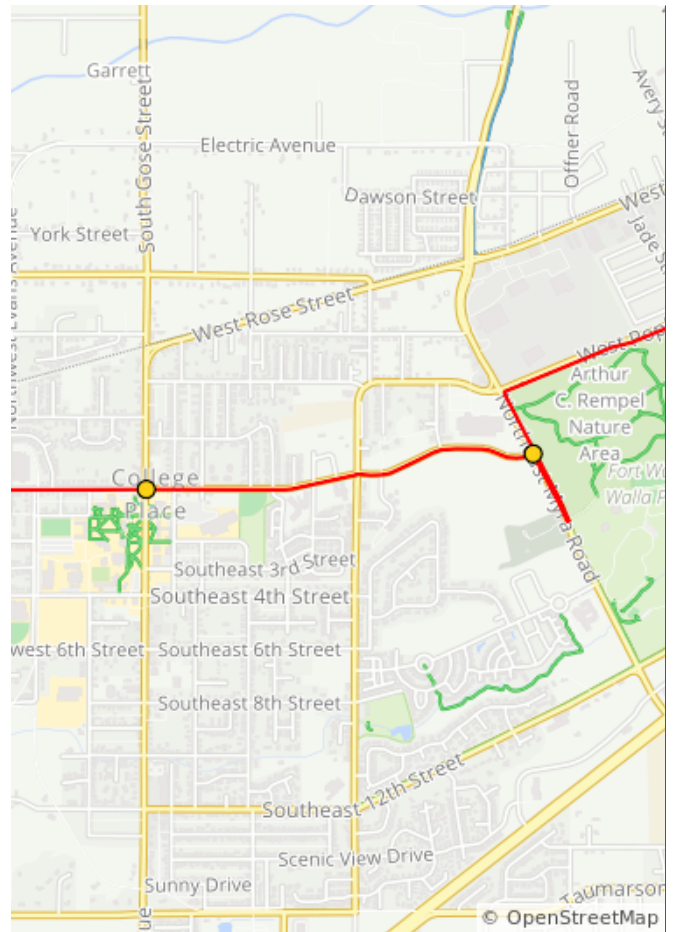
1.1 miles. +13/-5 feet

Num	Dist	Prev	Type	Note	Next
24.	33.9	1.2	←	L onto Last Chance Road	0.8
25.	34.8	0.8	→	R onto West Whitman Drive	3.1



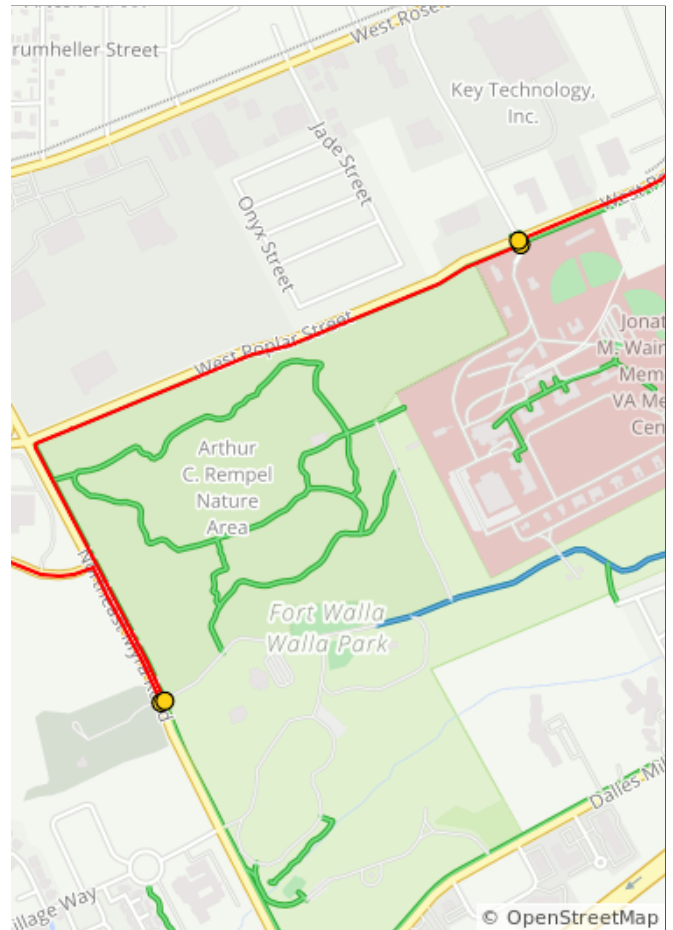
2.0 miles. +45/-0 feet

Num	Dist	Prev	Type	Note	Next
26.	37.9	3.1	↑	Continue onto East Whitman Drive	0.9
27.	38.8	0.9	→	Turn Right onto Northeast Myra Road	0.2



4.0 miles. +43/-0 feet

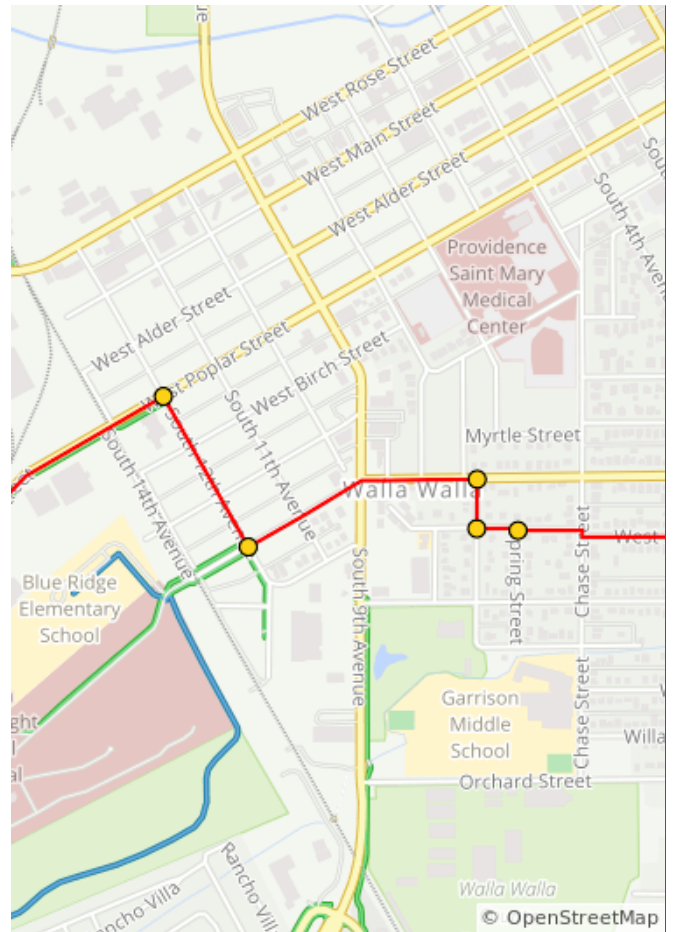
Num	Dist	Prev	Type	Note	Next
28.	39.0	0.2	←	L	0.0
29.	39.0	0.0	←	L	1.0
30.	39.9	1.0	←	L onto Avery Street	0.0
31.	39.9	0.0	→	Turn Right onto West Poplar Street	0.5



1.1 miles. +43/-3 feet

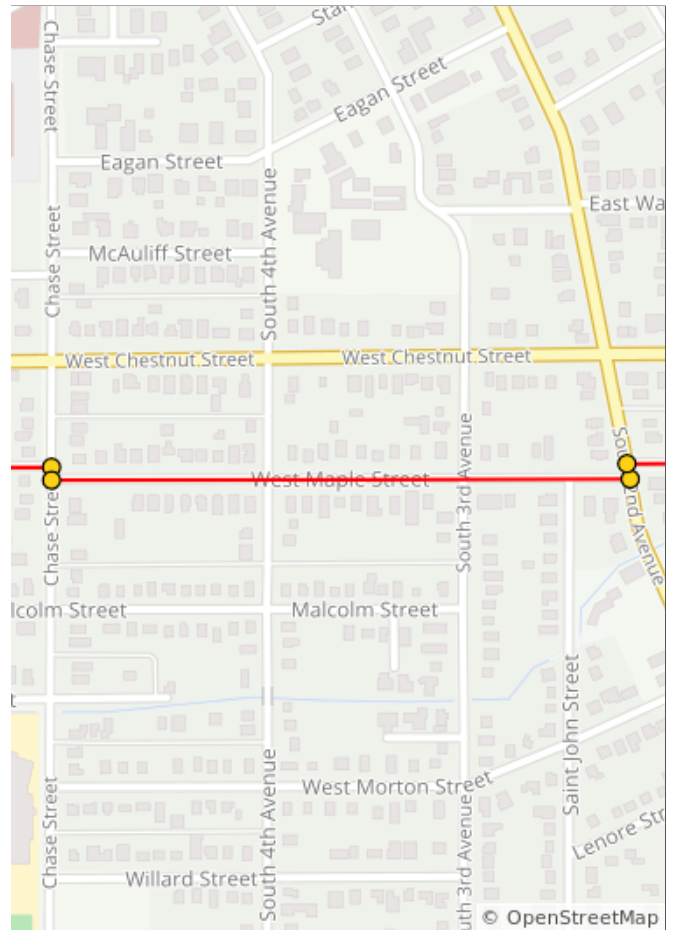
Num	Dist	Prev	Type	Note	Next
32.	40.4	0.5	→	R onto South 12th Avenue	0.2
33.	40.6	0.2	→	R onto West Chestnut Street	0.3
34.	40.9	0.3	→	R onto Sprague Avenue	0.1
35.	41.0	0.1	←	L onto West Maple Street	0.1
36.	41.0	0.1	←	L onto West Maple Street	0.1

1.1 miles. +16/-0 feet



Num	Dist	Prev	Type	Note	Next
37.	41.1	0.1	→	R onto Chase Street	0.0
38.	41.1	0.0	←	L onto West Maple Street	0.3
39.	41.5	0.3	←	L onto South 2nd Avenue	0.0
40.	41.5	0.0	→	R onto East Maple Street	0.4

0.4 miles. +17/-0 feet



Num	Dist	Prev	Type	Note	Next
41.	41.9	0.4	←	L onto South Howard Street	0.1
42.	41.9	0.1	→	R onto East Chestnut Street	0.2
43.	42.2	0.2	←	L onto South Division Street	0.4
44.	42.6	0.4	→	R onto Whitman Street	0.0

1.1 miles. +26/-0 feet

