Pioneer Park - Birch Crk - MF - Umapine - Frog Hollow - Majonnier - Prospect - PPark

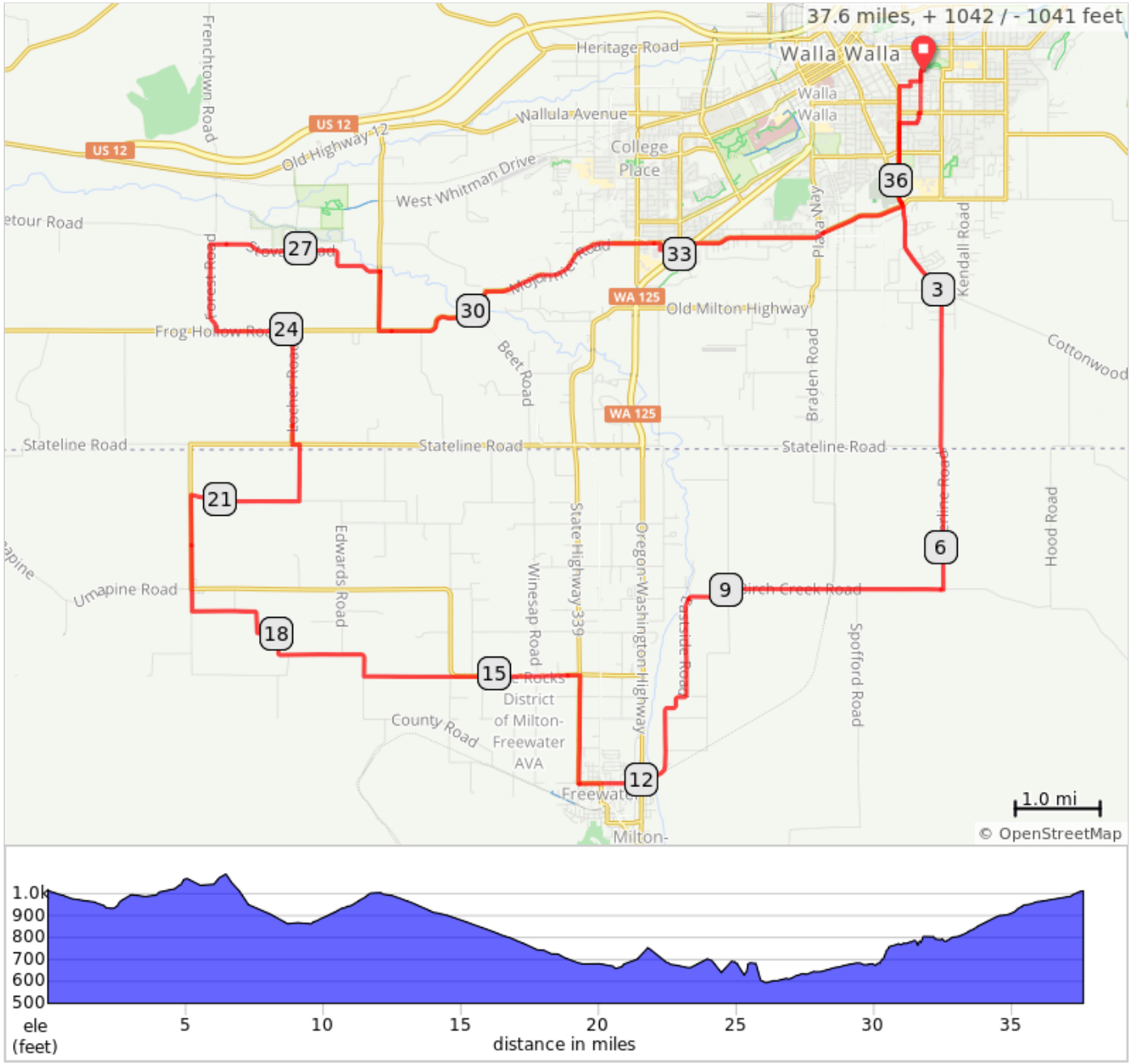

Very scenic route from Pioneer Park to Milton-Freewater, Oregon. From there you will head West through Umapine where you will be in orchard country. There is a small store here where you can fuel up. Then on to Frog Hollow Road where you will ride through wheat country, then through residential areas on your way back to Pioneer Park.

Pioneer Park - Birch Crk - MF - Umapine - Frog Hollow - Majonnier - Prospect - PPark

Num	Dist	Prev	Type	Note	Next
1.	0.0	0.0	←	L onto South Division Street	0.5
2.	0.5	0.5	→	R onto Bryant Street	0.0
3.	0.5	0.0	←	L onto South Division Street	0.1
4.	0.7	0.1	→	R onto Liberty Street	0.2
5.	0.9	0.2	←	L onto South Howard Street	2.1

0.9 miles. +0/-24 feet

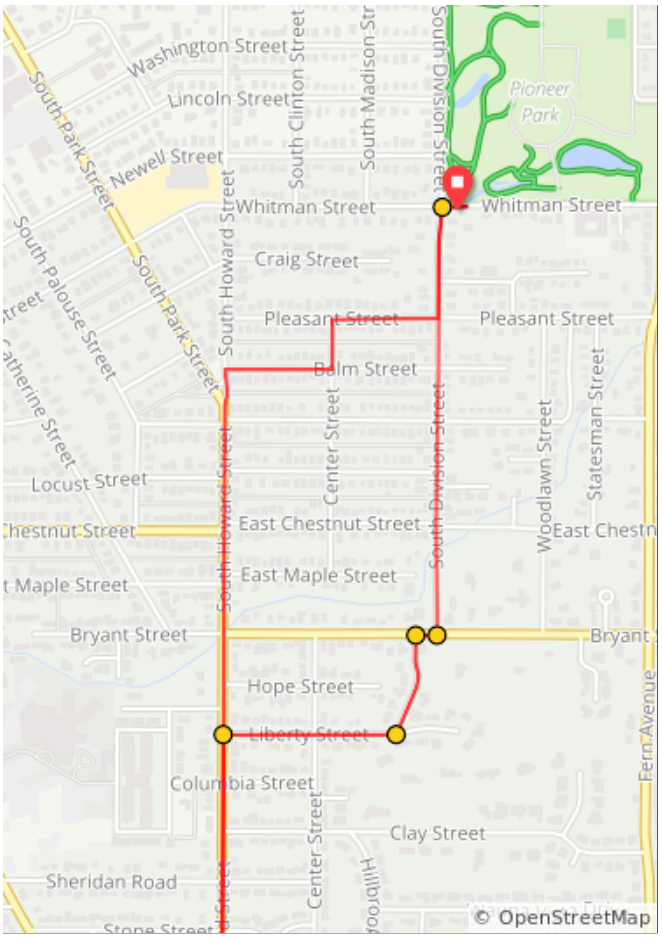

Num	Dist	Prev	Type	Note	Next
6.	3.0	2.1	↱	Keep R onto Powerline Road	3.2
7.	6.2	3.2	↑	Continue onto Powerline Road	0.2

5.3 miles. +82/-33 feet

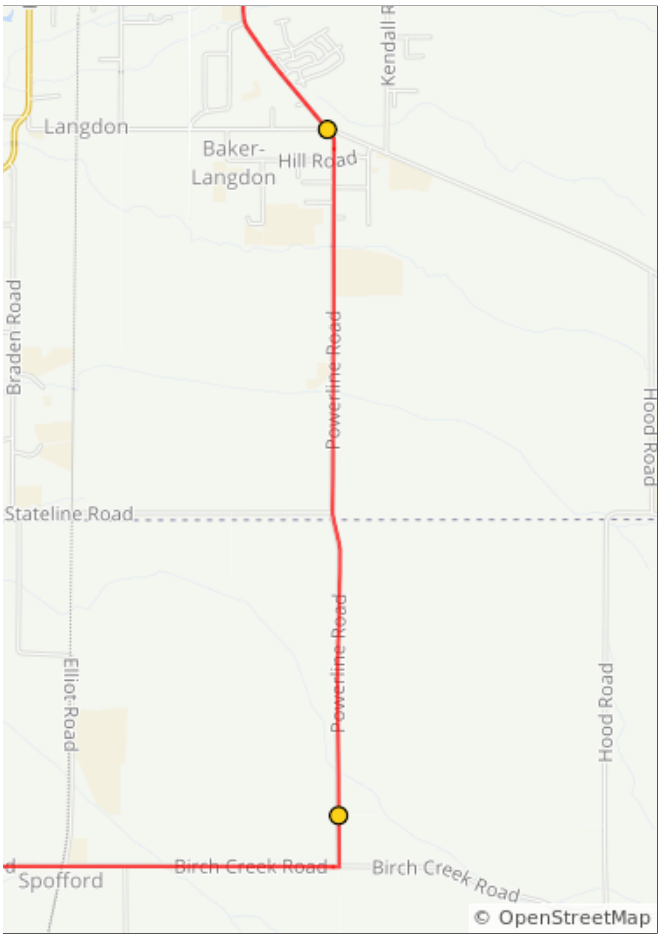

Num	Dist	Prev	Type	Note	Next
8.	6.5	0.2	➡	R onto Birch Creek Road	2.6
9.	9.0	2.6	↱	Keep R	0.4

2.8 miles. +1/-217 feet

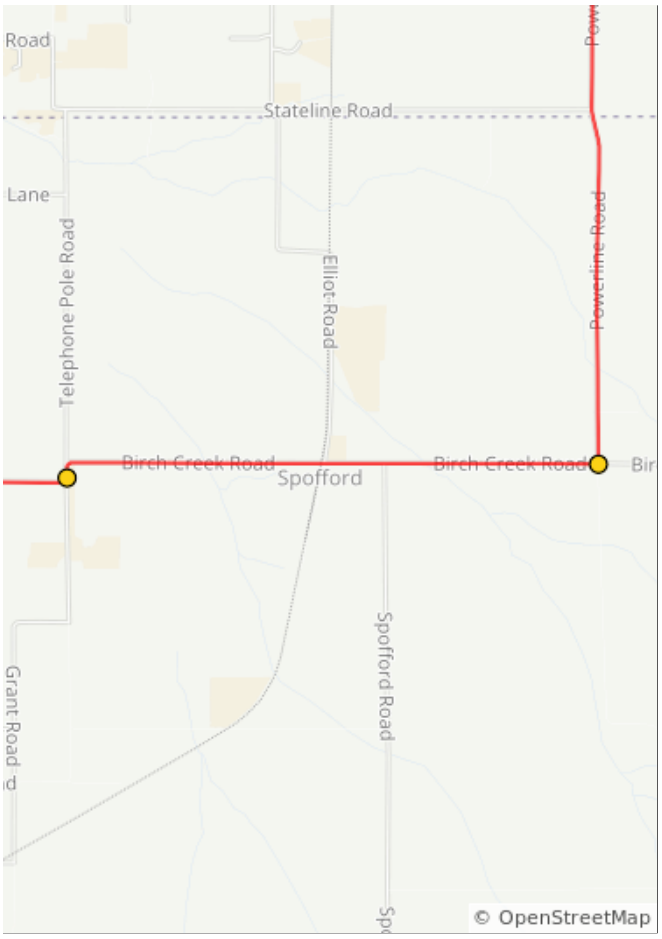

Num	Dist	Prev	Type	Note	Next
10.	9.5	0.4	↰	Keep L	0.0
11.	9.5	0.0	↰	Slight L onto Eastside Road	3.2

0.5 miles. +0/-0 feet

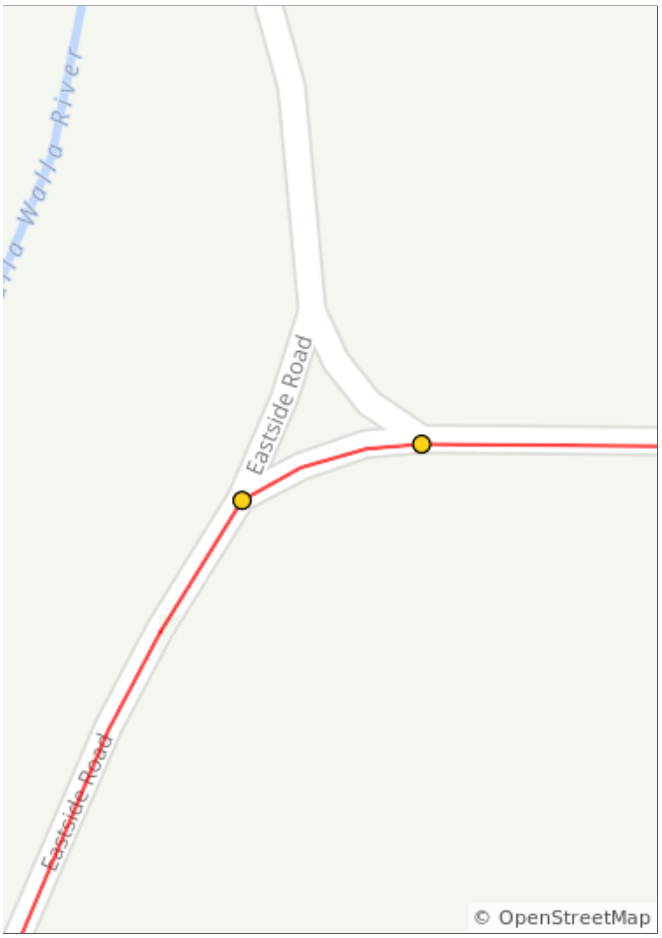

Num	Dist	Prev	Type	Note	Next
12.	12.7	3.2	↑	Continue onto Northwest 8th Avenue, OR 339	0.0
13.	12.8	0.0	→	R onto Lamb Street, OR 339	1.3

3.3 miles. +0/-0 feet

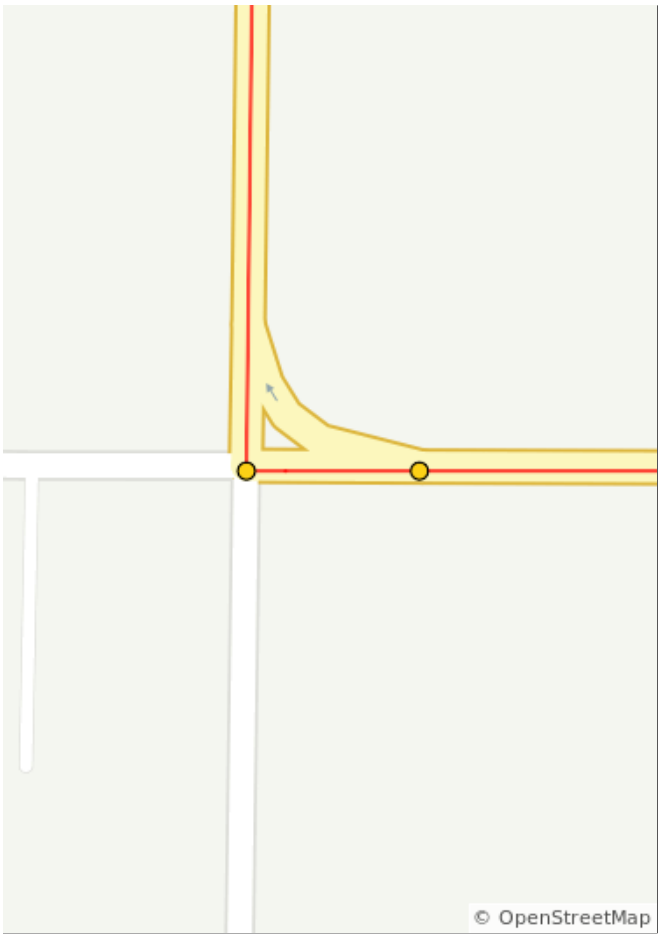

Num	Dist	Prev	Type	Note	Next
14.	14.0	1.3	←	L onto Sunnyside-Umapine Highway, OR 332	1.4
15.	15.5	1.4	↰	Keep L onto Pleasant View Road	1.1

2.7 miles. +0/-45 feet

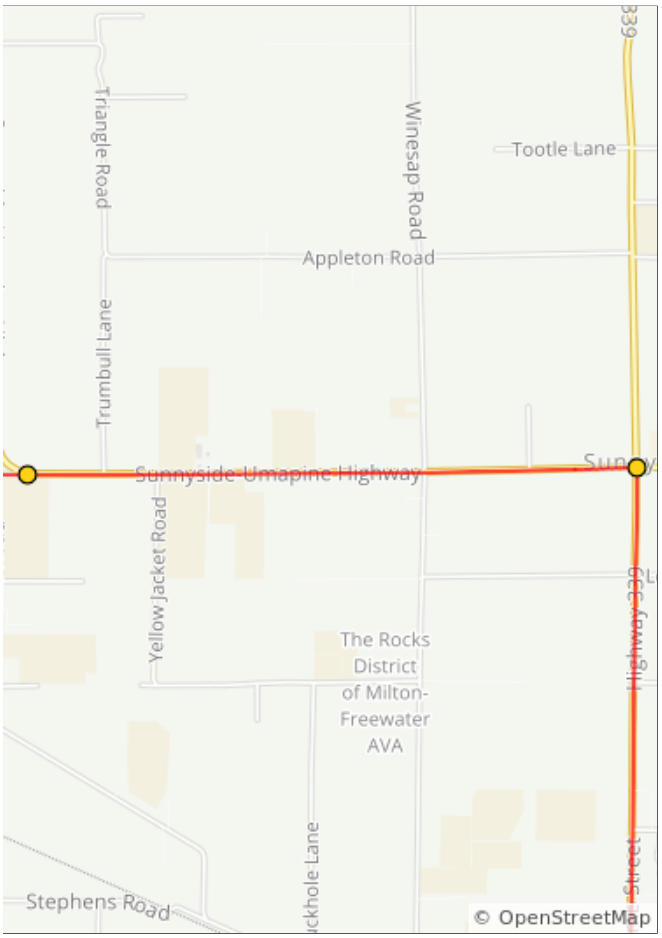

Num	Dist	Prev	Type	Note	Next
16.	16.5	1.1	➡	R onto Edwards Road	0.5
17.	17.0	0.5	⬆	Continue onto Edwards Road	2.2

1.6 miles. +0/-9 feet

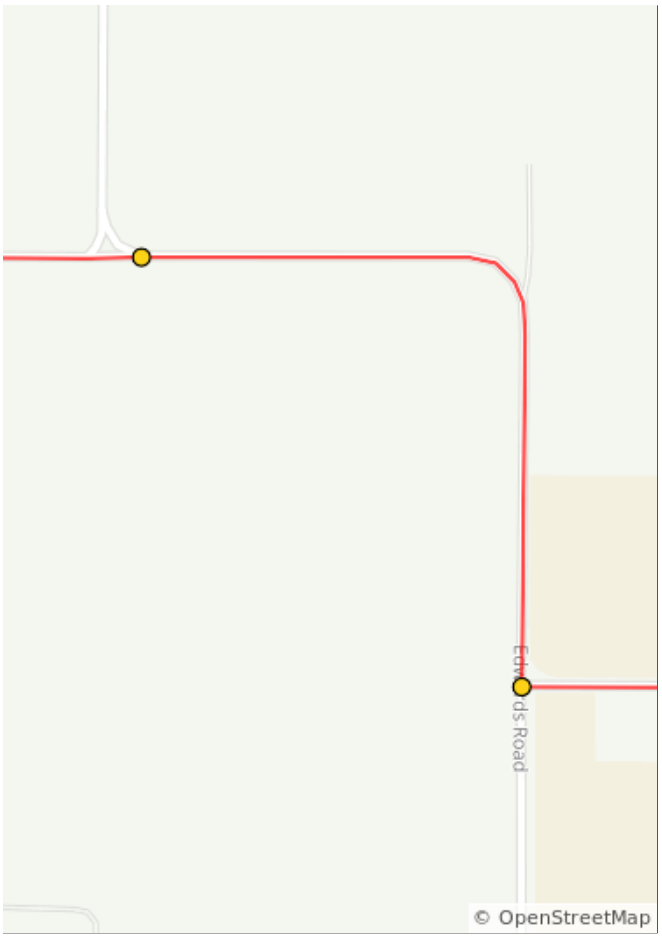

Num	Dist	Prev	Type	Note	Next
18.	19.3	2.2	➡	R onto Ringer Road	1.4
19.	20.6	1.4	↘	Sharp R onto Fruitvale Road	1.3

3.6 miles. +0/-14 feet

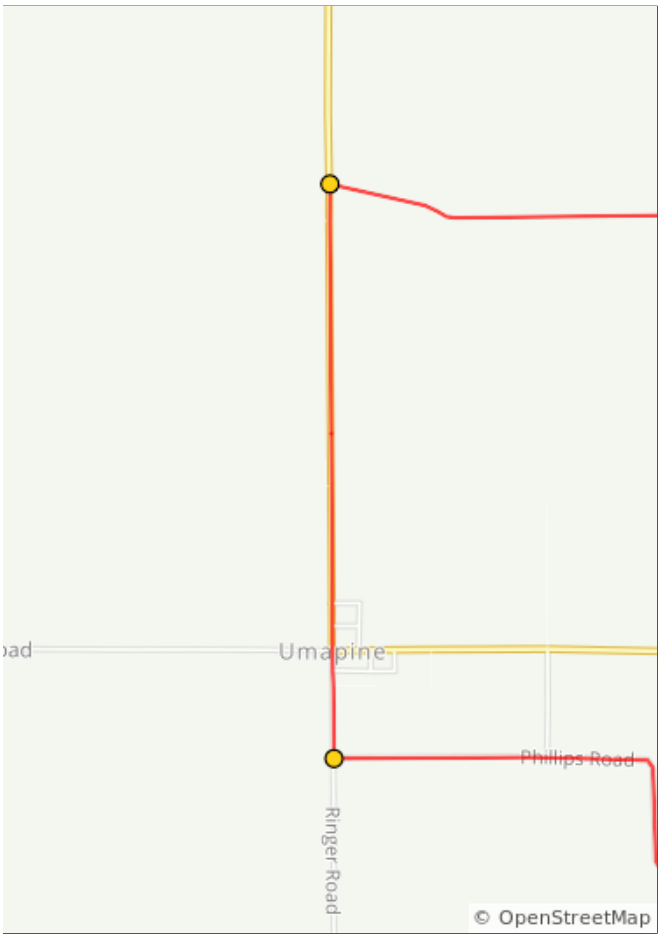

Num	Dist	Prev	Type	Note	Next
20.	21.9	1.3	←	L onto Burgraff Road	0.7
21.	22.5	0.7	←	L onto Stateline Highway	0.1

1.9 miles. +0/-51 feet

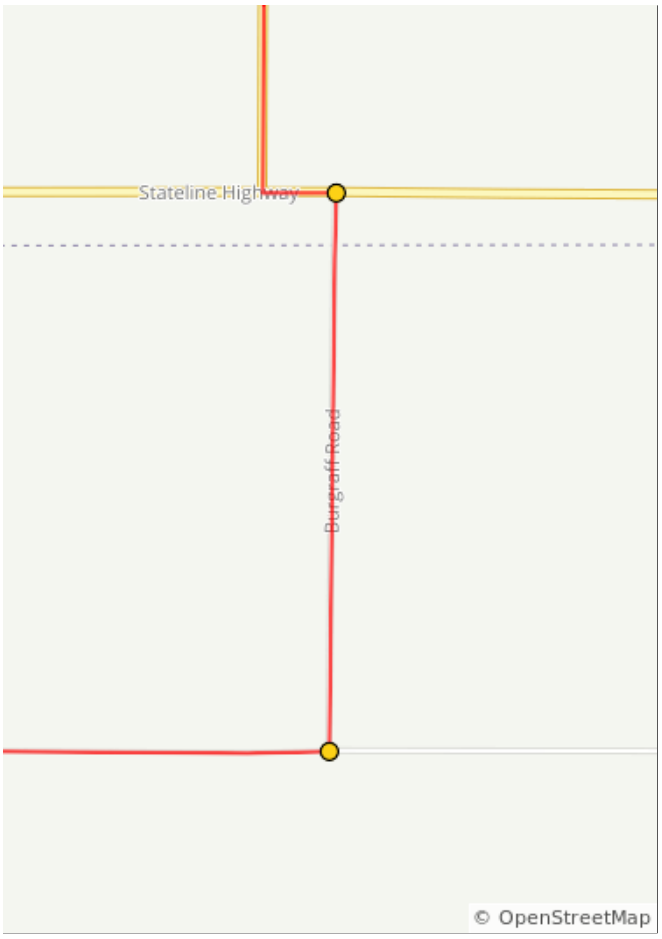

Num	Dist	Prev	Type	Note	Next
22.	22.6	0.1	→	R onto Locher Road	1.3
23.	24.0	1.3	←	L onto Frog Hollow Road	0.9

1.4 miles. +0/-14 feet

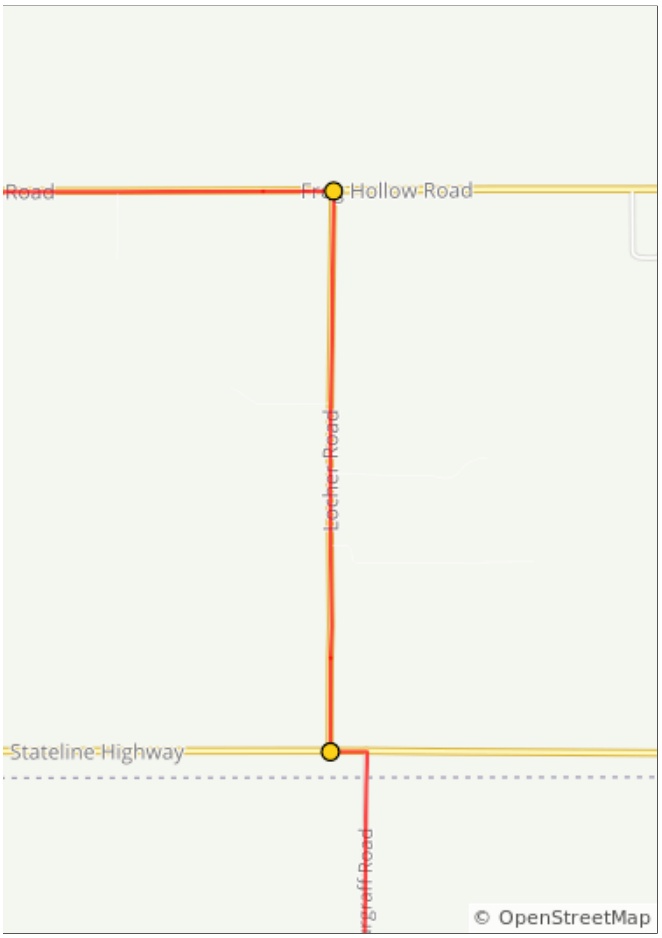

Num	Dist	Prev	Type	Note	Next
24.	24.8	0.9	➡	R onto Forest Road	1.0
25.	25.9	1.0	➡	R onto Stovall Road	1.0

1.9 miles. +42/-116 feet

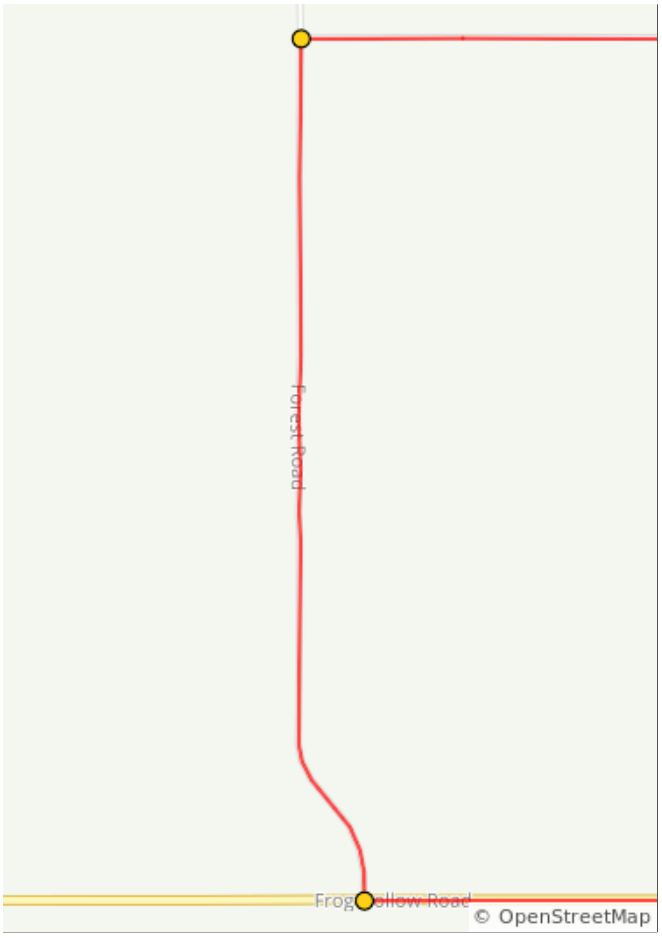

Num	Dist	Prev	Type	Note	Next
26.	26.9	1.0	⬆	Continue onto Stovall Road	1.2
27.	28.1	1.2	➡	R onto Last Chance Road	0.7

2.2 miles. +34/-1 feet

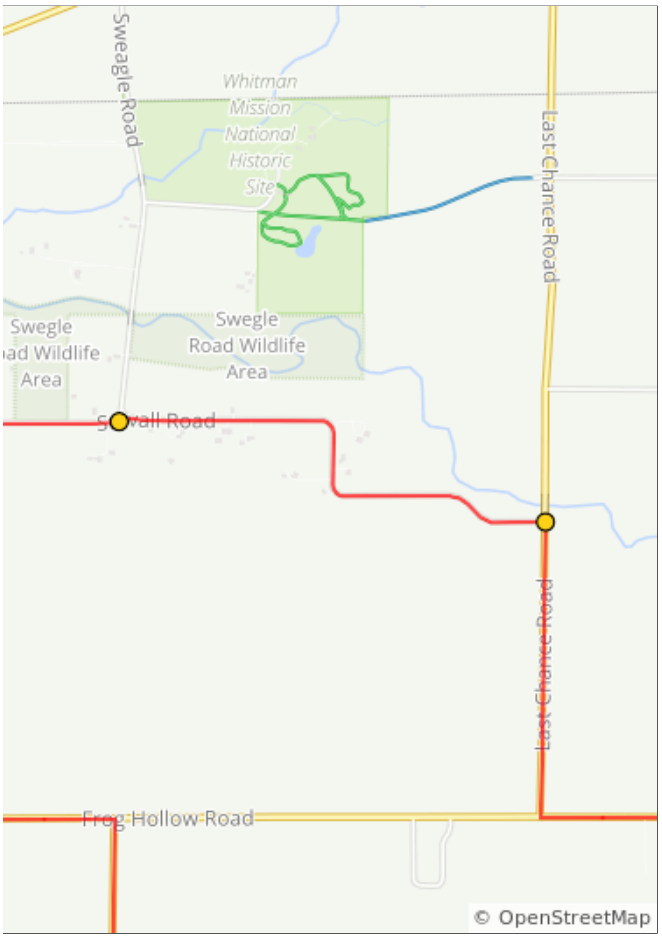

Num	Dist	Prev	Type	Note	Next
28.	28.8	0.7	←	L onto Frog Hollow Road	1.5
29.	30.3	1.5	→	R onto Mojonnier Road	0.1

2.2 miles. +36/-12 feet

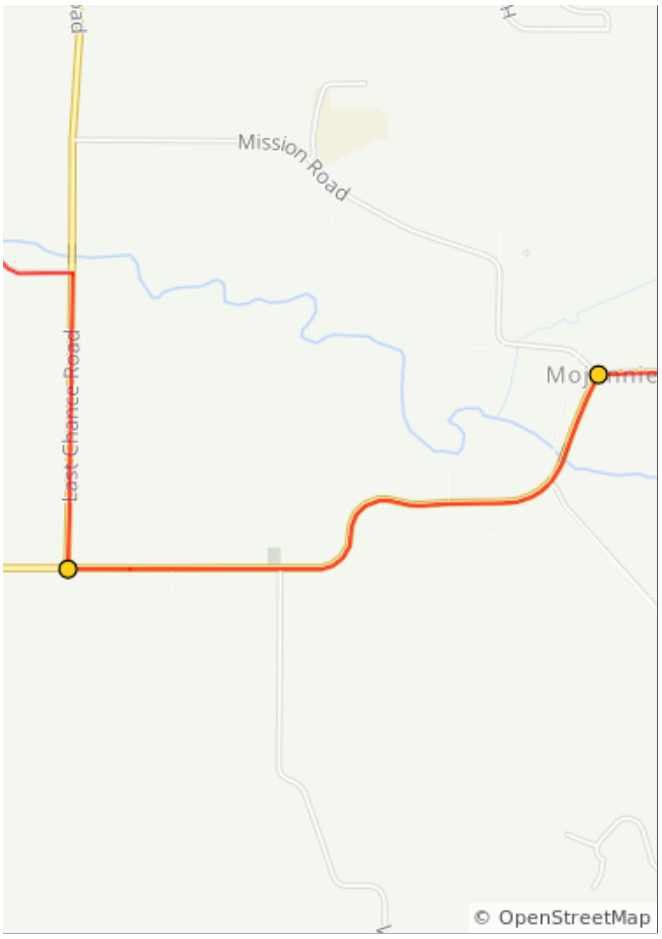

Num	Dist	Prev	Type	Note	Next
30.	30.3	0.1	↑	Continue onto Mojonnier Road	2.1
31.	32.5	2.1	→	R	0.1

2.2 miles. +74/-26 feet

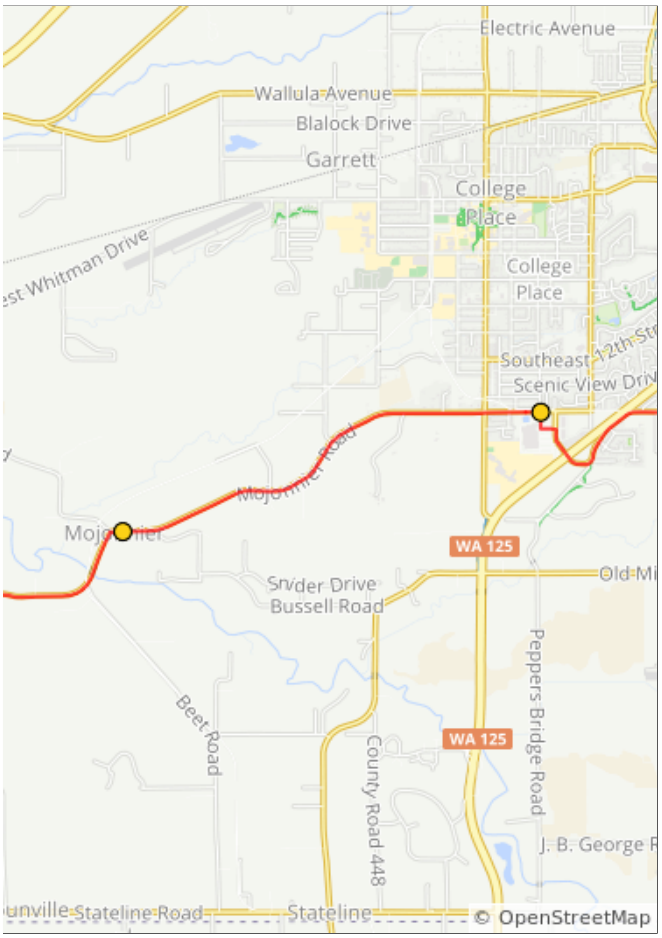

Num	Dist	Prev	Type	Note	Next
32.	32.6	0.1	←	L	0.1
33.	32.6	0.1	→	R onto Southeast Meadowbrook Street	0.1
34.	32.7	0.1	↰	Keep L onto Southeast Meadowbrook Street	3.0

0.2 miles. +4/-0 feet

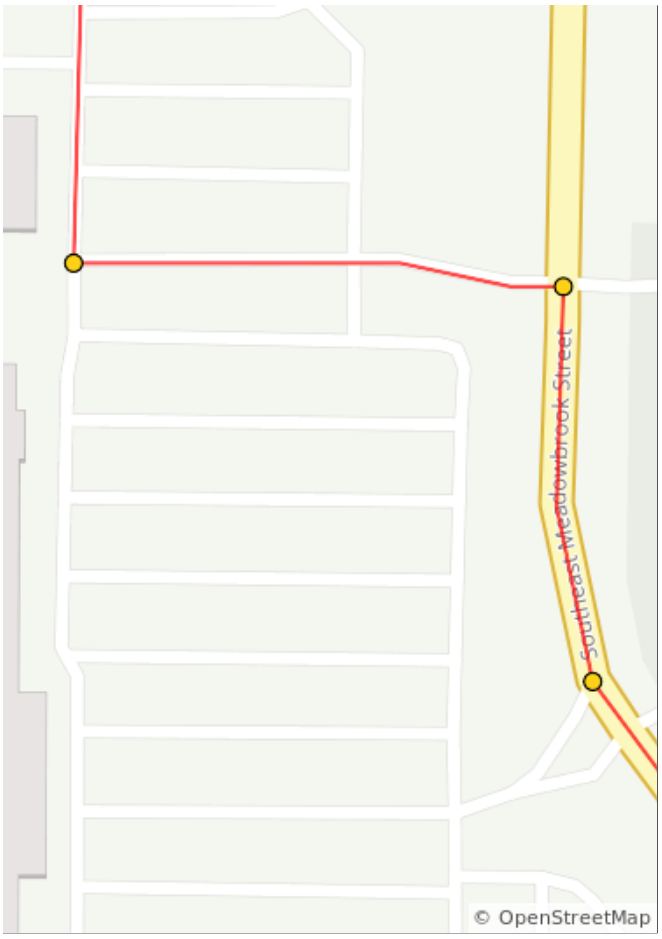

Num	Dist	Prev	Type	Note	Next
35.	35.7	3.0	←	L onto South Howard Street	1.4
36.	37.1	1.4	↱	Keep R onto South Howard Street	0.0

4.4 miles. +31/-0 feet

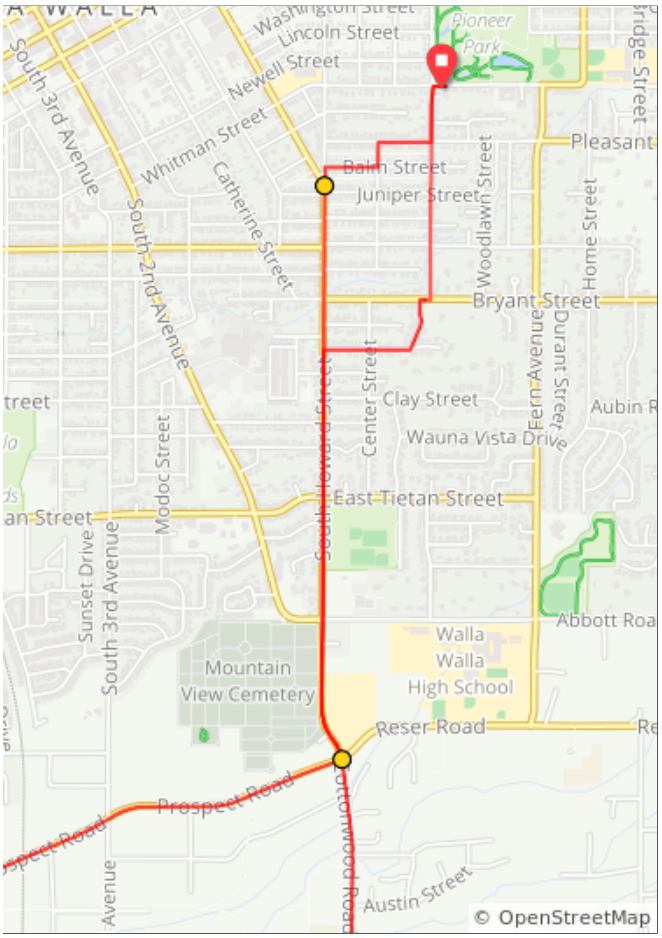

Num	Dist	Prev	Type	Note	Next
37.	37.1	0.0	➡	R onto Balm Street	0.1
38.	37.3	0.1	⬅	L onto Center Street	0.1
39.	37.3	0.1	➡	R onto Pleasant Street	0.1
40.	37.4	0.1	⬅	L onto South Division Street	0.1
41.	37.6	0.1	➡	R onto Whitman Street	0.0
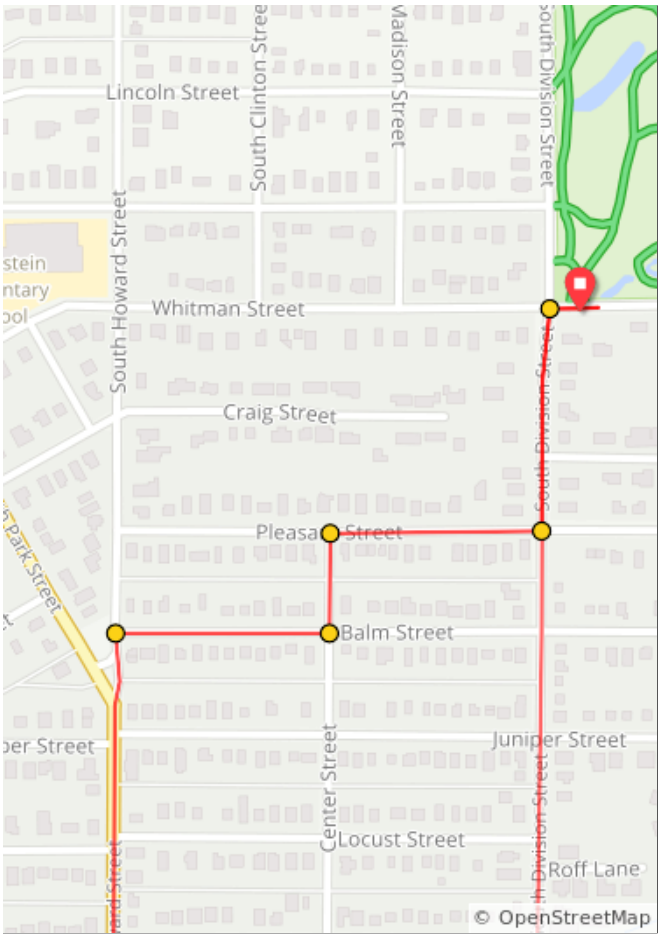
0.5 miles. +13/-0 feet