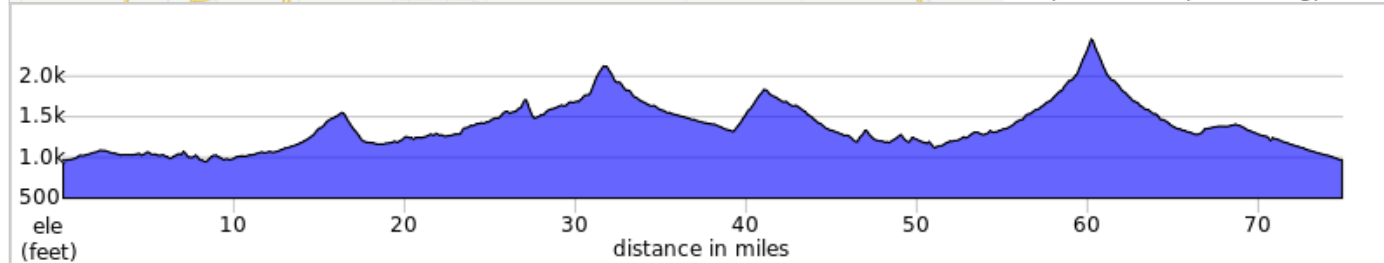


WW-Waitsburg, Elevator Shaft, Spring Creek

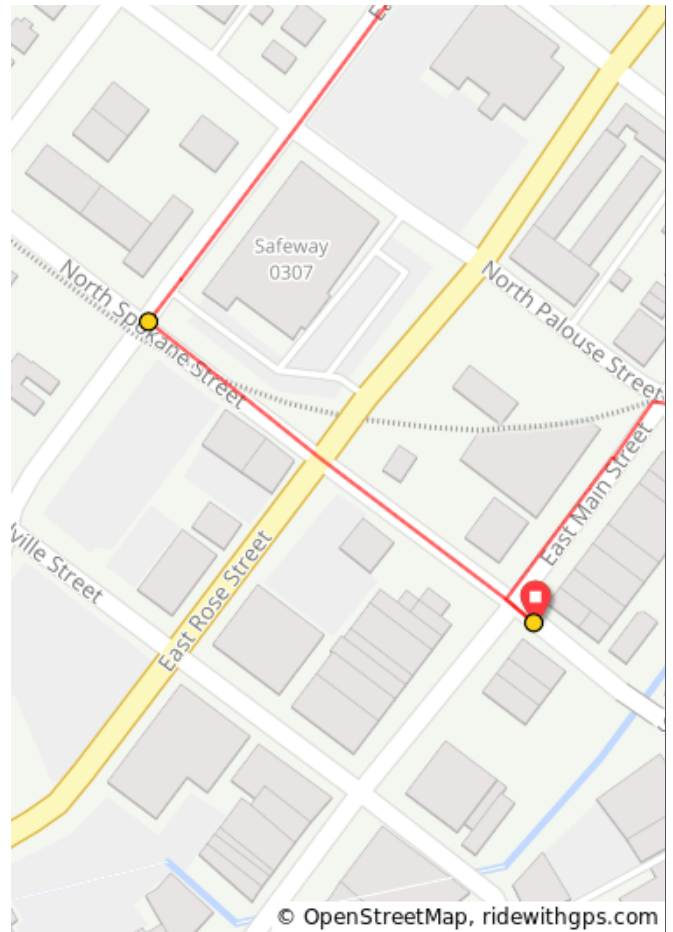


This is a ride for those who like climbing. It takes you North of town through the wheat fields, through Waitsburg, the back roads towards Walla Walla will lead you to a climb with 10.5 and 11% gradient. At the top, enjoy the magnificent view of the valley before heading back to another climb outside of Waitsburg heading southwest. Eventually you will come to Spring Creek, a four mile climb with a 10.5% gradient at the top of the hill. Now it's time to head home. You wanted a workout - you got it on this ride.



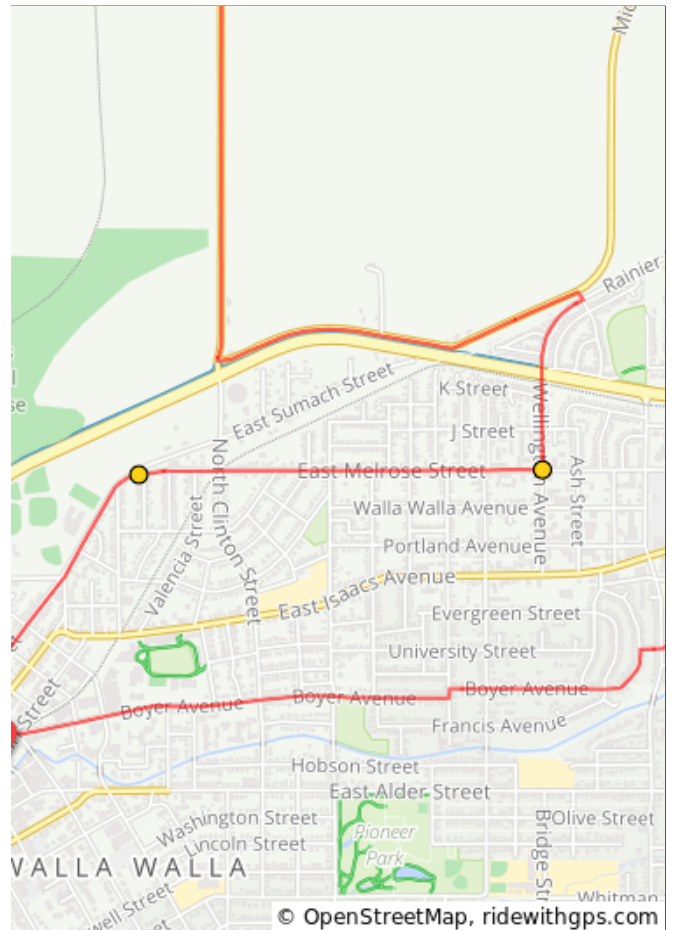
WW-Waitsburg, Elevator Shaft, Spring Creek

| Num | Dist | Prev | Type | Note | Next |
|-----|------|------|------|--------------------|------|
| 1. | 0.0 | 0.0 | 📍 | Start of route | 0.1 |
| 2. | 0.1 | 0.1 | ➔ | R onto E Sumach St | 0.7 |



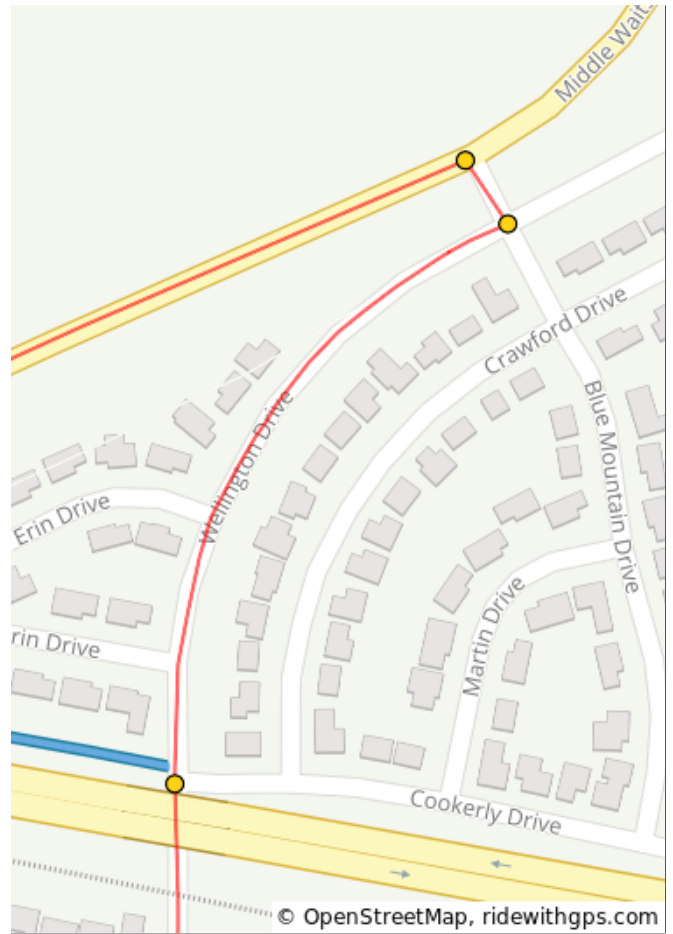
0.1 miles. +0/-1 feet

| Num | Dist | Prev | Type | Note | Next |
|-----|------|------|------|--------------------------|------|
| 3. | 0.9 | 0.7 | ➔ | Slight R onto Melrose St | 1.0 |
| 4. | 1.8 | 1.0 | ➔ | L onto Wellington Ave | 0.2 |



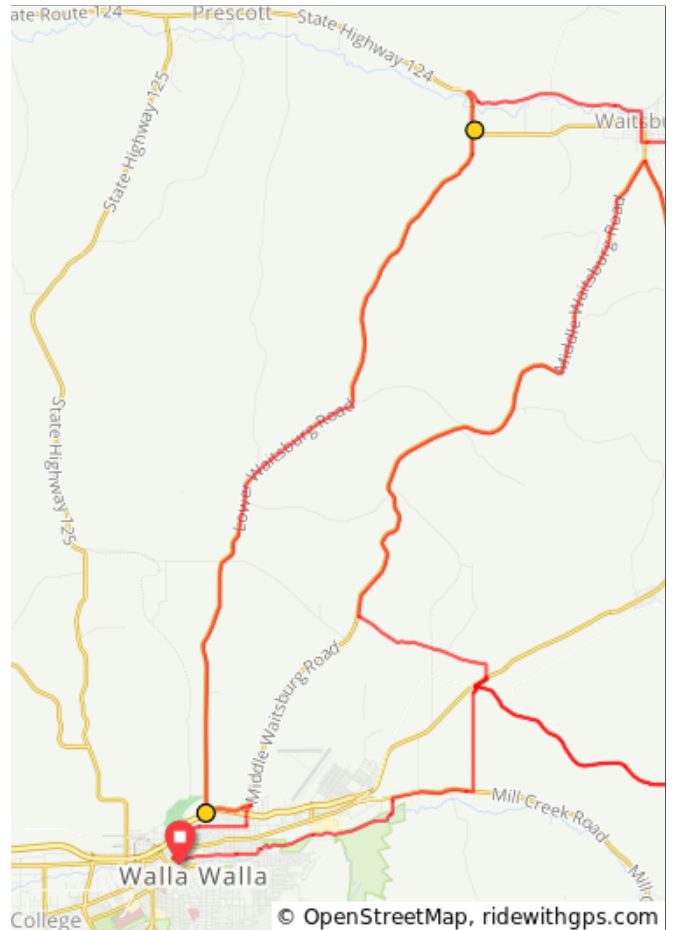
1.7 miles. +46/-1 feet

| Num | Dist | Prev | Type | Note | Next |
|-----|------|------|------|----------------------------|------|
| 5. | 2.1 | 0.2 | ↑ | Continue onto Rainier Dr | 0.2 |
| 6. | 2.3 | 0.2 | ← | L onto Blue Mountain Dr | 0.0 |
| 7. | 2.3 | 0.0 | ← | L onto Middle Waitsburg Rd | 0.9 |



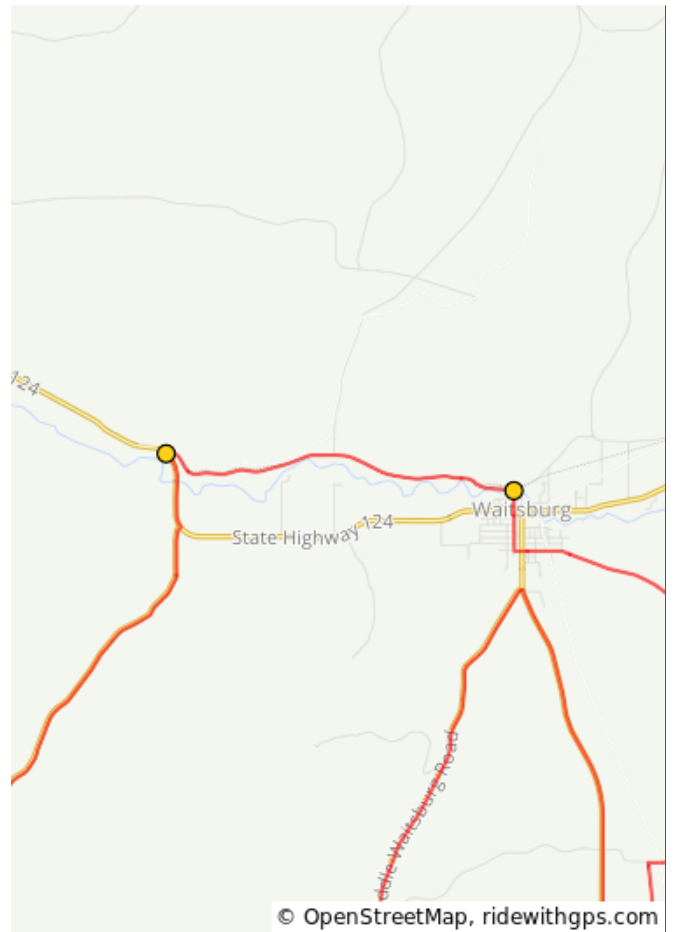
0.5 miles. +2/-2 feet

| Num | Dist | Prev | Type | Note | Next |
|-----|------|------|------|---------------------------|------|
| 8. | 3.2 | 0.9 | → | R onto Lower Waitsburg Rd | 14.9 |
| 9. | 18.1 | 14.9 | ← | L onto WA-124 W | 0.7 |



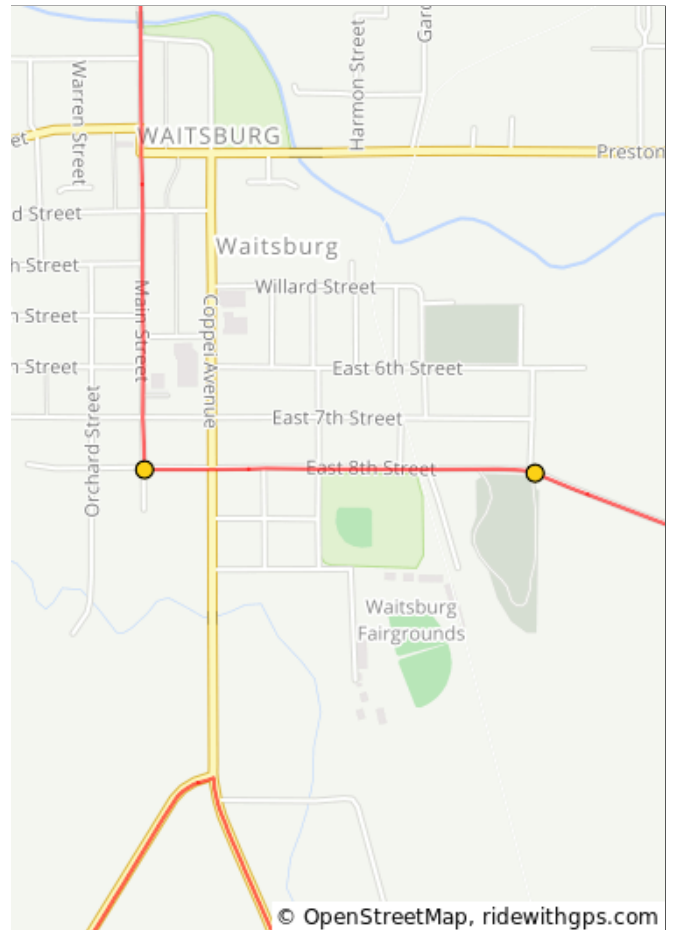
15.8 miles. +860/-717 feet

| Num | Dist | Prev | Type | Note | Next |
|-----|------|------|------|------------------|------|
| 10. | 18.8 | 0.7 | → | R onto Bolles Rd | 3.5 |
| 11. | 22.3 | 3.5 | → | R onto Main St | 0.6 |



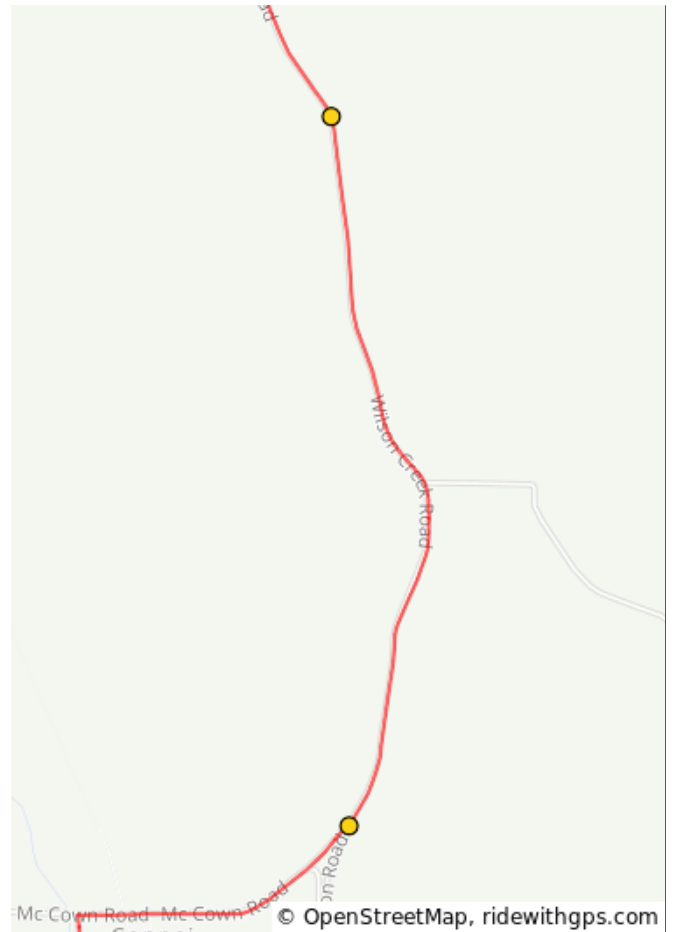
4.2 miles. +168/-66 feet

| Num | Dist | Prev | Type | Note | Next |
|-----|------|------|------|--------------------------------|------|
| 12. | 22.8 | 0.6 | ← | L onto E 8th St | 0.5 |
| 13. | 23.3 | 0.5 | ↑ | Continue onto Wilson Hollow Rd | 1.8 |



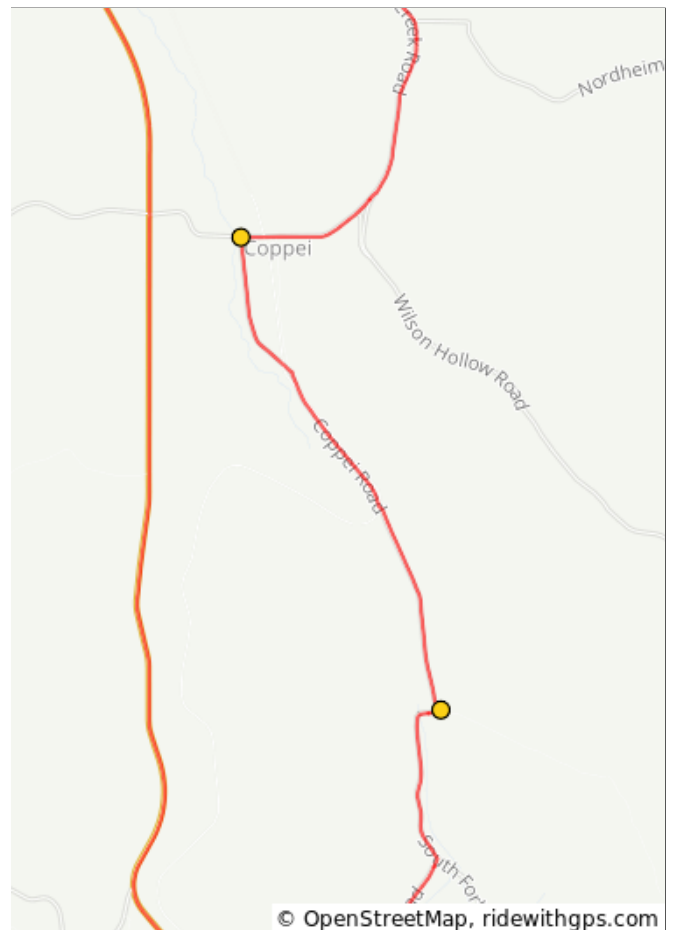
1.0 miles. +16/-0 feet

| Num | Dist | Prev | Type | Note | Next |
|-----|------|------|------|-------------------------------|------|
| 14. | 25.1 | 1.8 | ↑ | Continue onto Wilson Creek Rd | 1.7 |
| 15. | 26.9 | 1.7 | → | Slight R onto Mccown Rd | 0.7 |



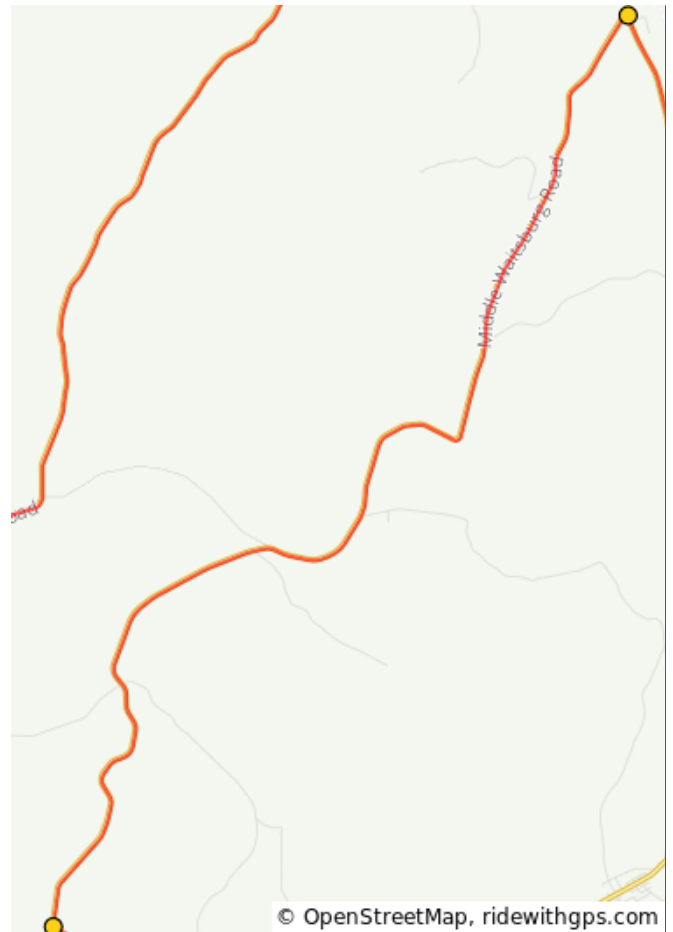
3.6 miles. +175/-19 feet

| Num | Dist | Prev | Type | Note | Next |
|-----|------|------|------|---------------------|------|
| 16. | 27.6 | 0.7 | ← | L onto Coppei Rd | 2.5 |
| 17. | 30.1 | 2.5 | → | R onto Gangue t Wye | 0.1 |



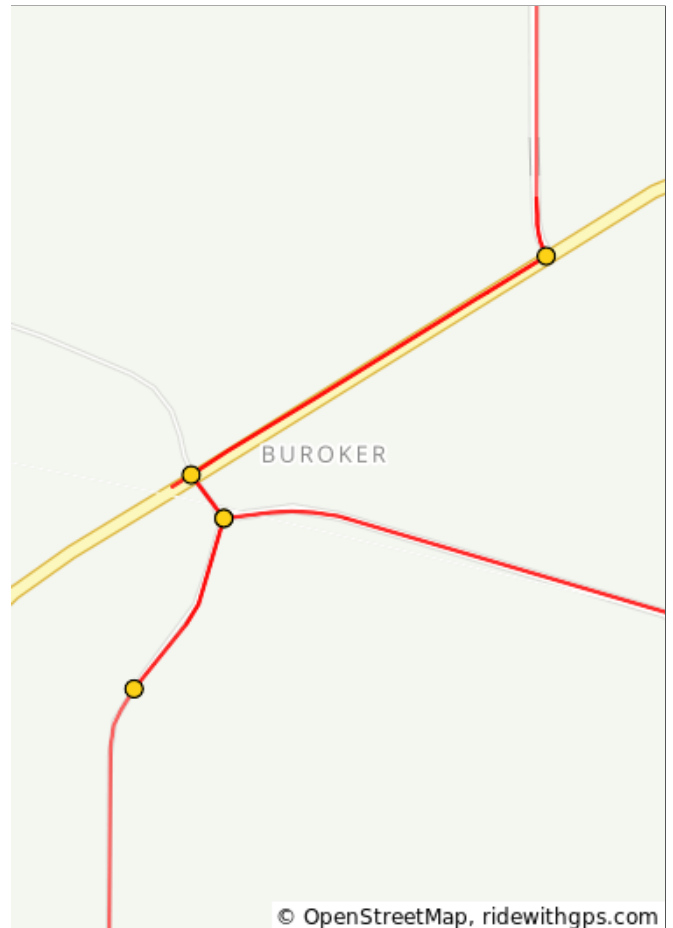
3.2 miles. +216/-6 feet

| Num | Dist | Prev | Type | Note | Next |
|-----|------|------|------|----------------------------|------|
| 22. | 39.3 | 6.8 | ← | L onto Middle Waitsburg Rd | 11.8 |
| 23. | 51.0 | 11.8 | ← | L onto Smith Rd | 2.9 |



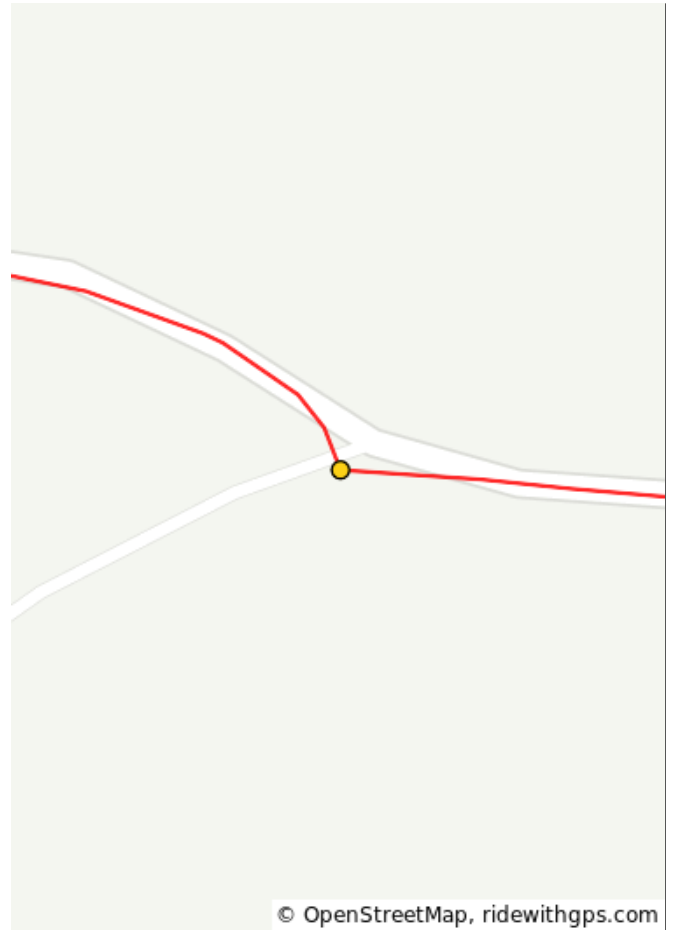
18.6 miles. +794/-997 feet

| Num | Dist | Prev | Type | Note | Next |
|-----|------|------|------|-------------------------|------|
| 24. | 53.9 | 2.9 | → | R onto US-12 W | 0.2 |
| 25. | 54.2 | 0.2 | ← | L onto Buroker Rd | 0.0 |
| 26. | 54.2 | 0.0 | → | R to stay on Buroker Rd | 0.1 |
| 27. | 54.3 | 0.1 | ↑ | Make a U-turn | 0.1 |
| 28. | 54.5 | 0.1 | → | R onto Spring Creek Rd | 4.0 |



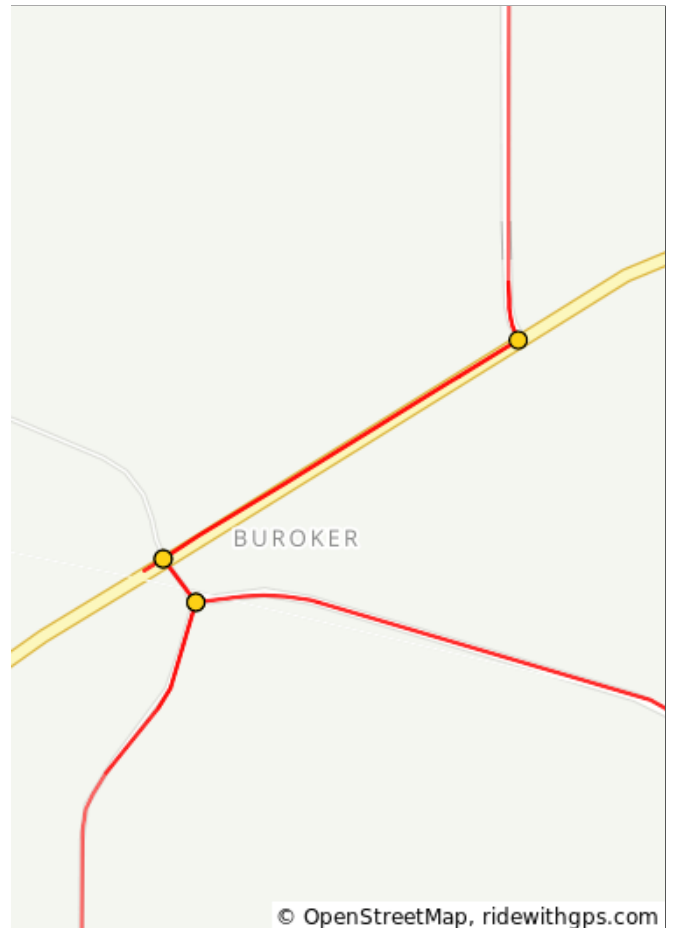
3.4 miles. +49/-22 feet

| Num | Dist | Prev | Type | Note | Next |
|-----|------|------|------|------------------------------|------|
| 29. | 58.5 | 4.0 | ← | L to stay on Spring Creek Rd | 3.6 |
| 30. | 62.0 | 3.6 | → | R to stay on Spring Creek Rd | 4.0 |



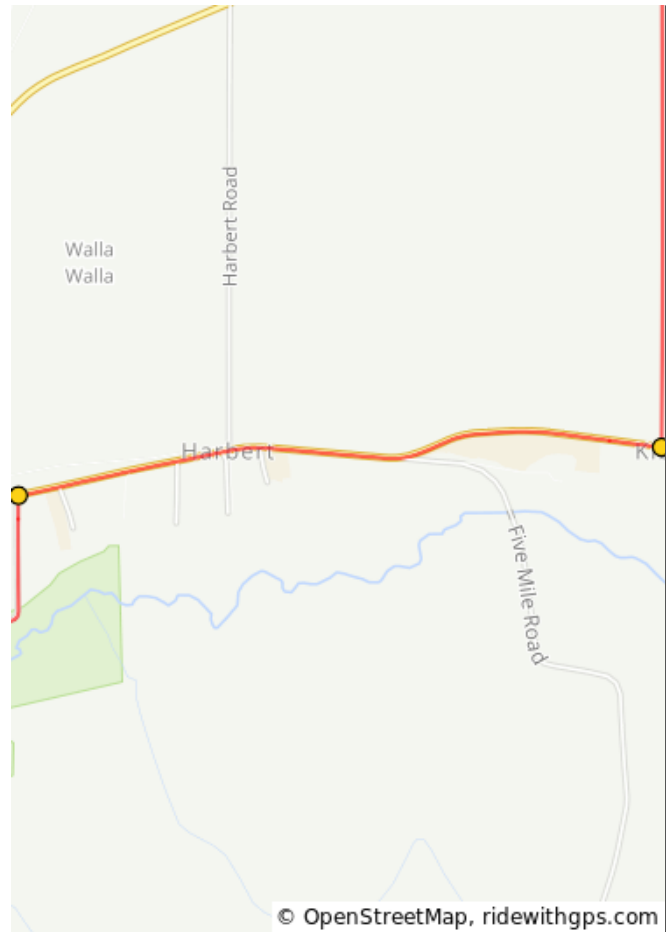
7.6 miles. +615/-624 feet

| Num | Dist | Prev | Type | Note | Next |
|-----|------|------|------|-------------------------|------|
| 31. | 66.1 | 4.0 | → | R onto Buroker Rd | 0.0 |
| 32. | 66.1 | 0.0 | ← | L onto US-12 W | 0.3 |
| 33. | 66.4 | 0.3 | → | R onto US-12 W | 0.2 |
| 34. | 66.7 | 0.2 | ← | L onto Buroker Rd | 0.0 |
| 35. | 66.7 | 0.0 | → | R to stay on Buroker Rd | 2.0 |



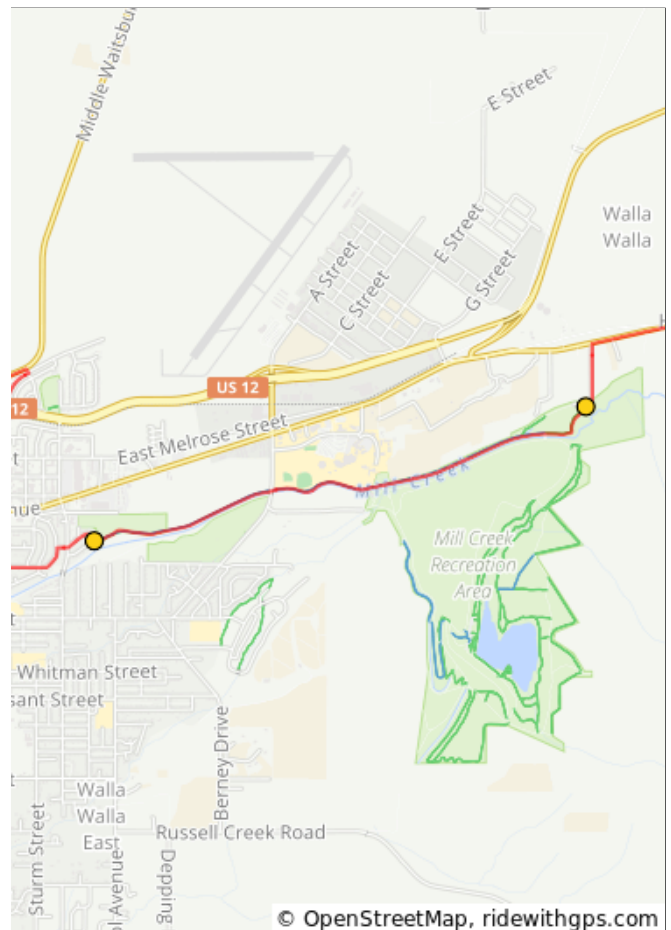
4.7 miles. +26/-23 feet

| Num | Dist | Prev | Type | Note | Next |
|-----|------|------|------|----------------------|------|
| 36. | 68.7 | 2.0 | → | R onto Mill Creek Rd | 1.5 |
| 37. | 70.2 | 1.5 | ← | L onto Rooks Park Rd | 0.3 |



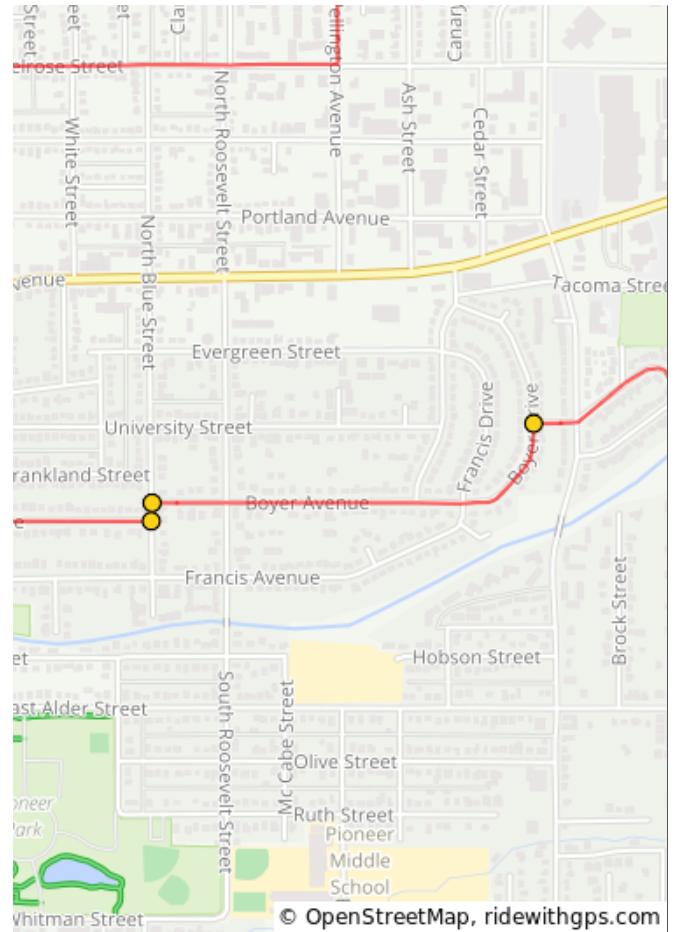
3.5 miles. +0/-137 feet

| Num | Dist | Prev | Type | Note | Next |
|-----|------|------|------|-------------------------|------|
| 38. | 70.5 | 0.3 | ← | L onto Mill Creek Trail | 2.5 |
| 39. | 73.1 | 2.5 | → | R onto University Dr | 0.2 |



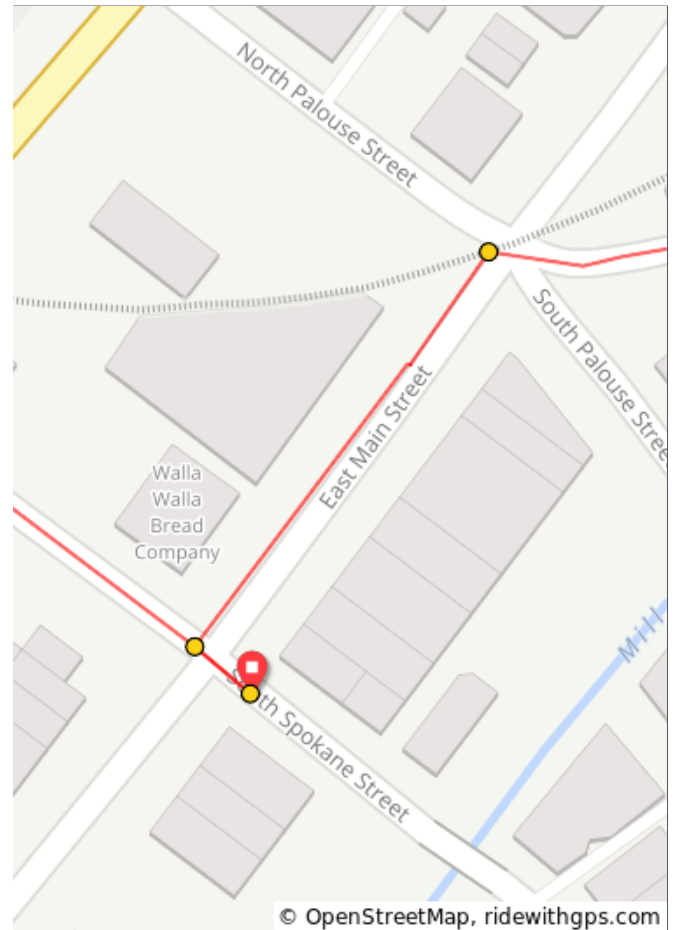
2.8 miles. +25/-195 feet

| Num | Dist | Prev | Type | Note | Next |
|-----|------|------|------|------------------|------|
| 40. | 73.3 | 0.2 | ← | L onto Boyer Dr | 0.5 |
| 41. | 73.8 | 0.5 | ← | L onto N Blue St | 0.0 |
| 42. | 73.8 | 0.0 | → | R onto Boyer Ave | 1.0 |



0.7 miles. +0/-28 feet

| Num | Dist | Prev | Type | Note | Next |
|-----|------|------|------|---------------------|------|
| 43. | 74.8 | 1.0 | ← | L onto E Main St | 0.1 |
| 44. | 74.9 | 0.1 | ← | L onto S Spokane St | 0.0 |
| 45. | 74.9 | 0.0 | 📍 | End of route | 0.0 |



1.1 miles. +0/-1 feet