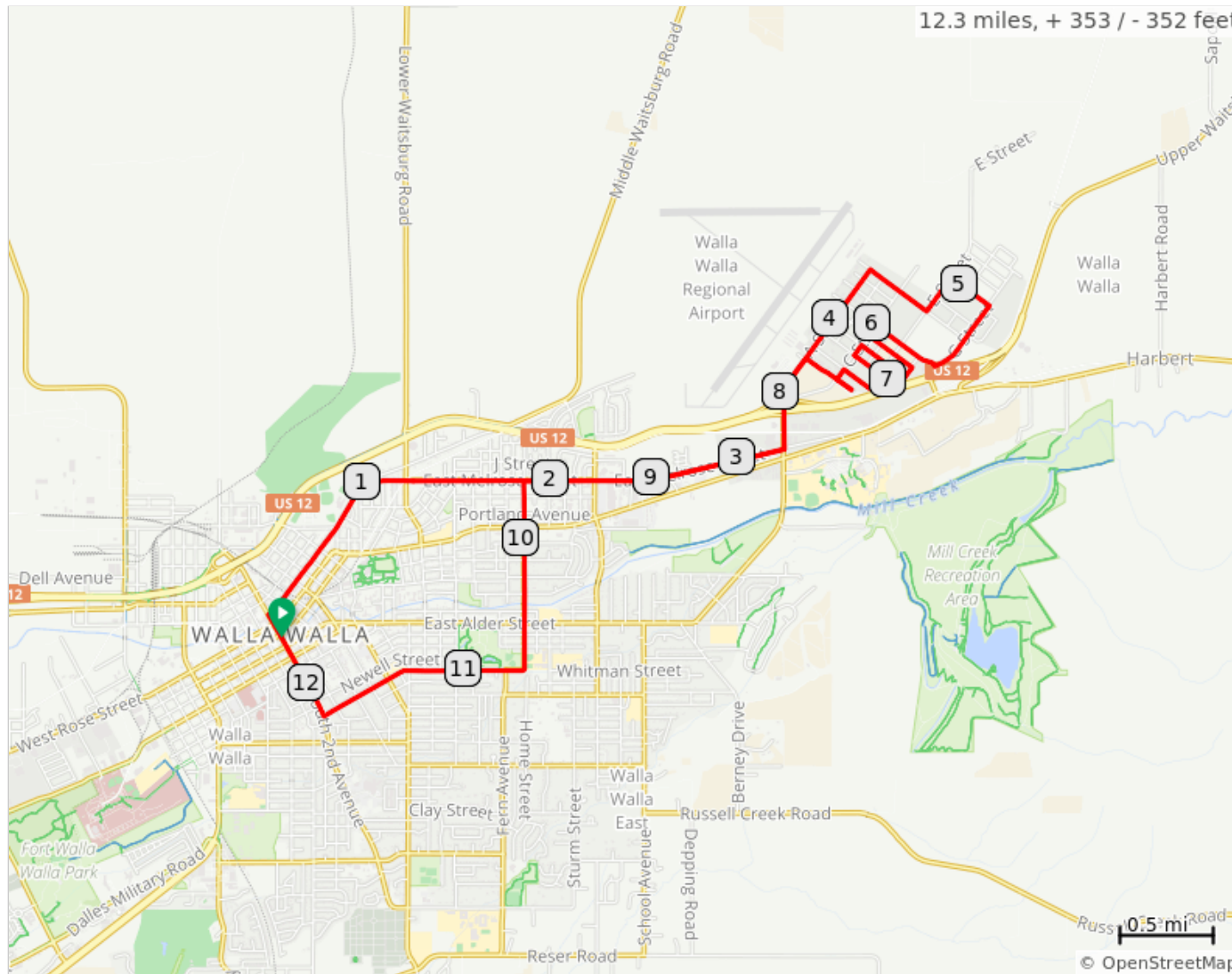
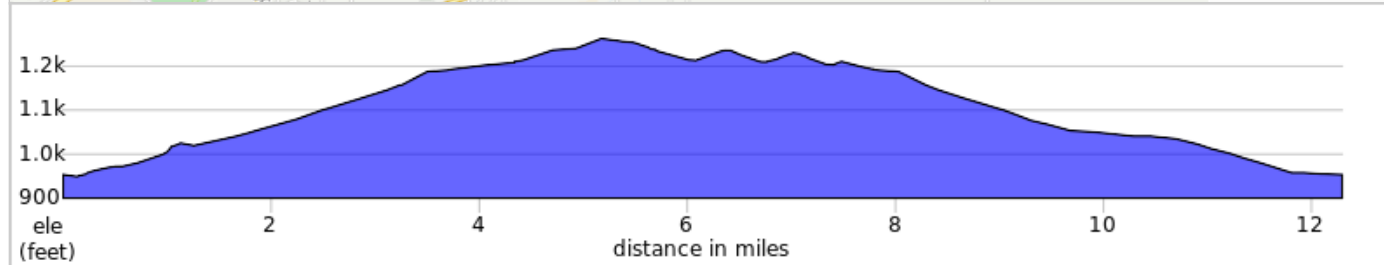


Wines - Airport Route

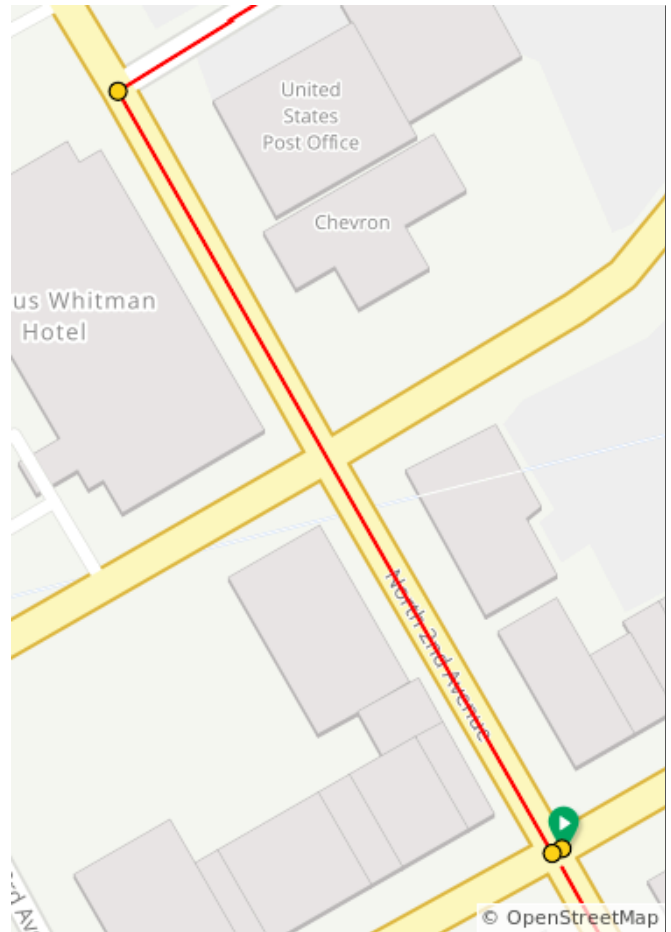


This ride takes you from downtown to the airport where you can stop at any of the 20 available wineries. Upon returning, you can stop and visit Pioneer Park with its Aviary and large pond before returning downtown. This is a very easy route and designed for minimal traffic.



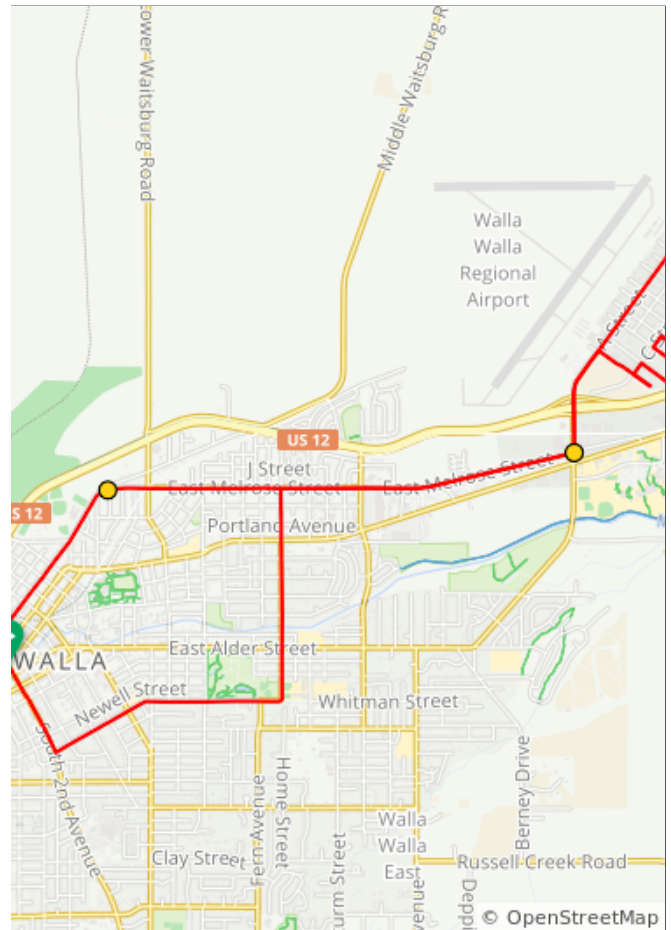
wines-airport route

Num	Dist	Prev	Type	Note	Next
1.	0.0	0.0	📍	Start of route	0.0
2.	0.0	0.0	➔	R onto North 2nd Avenue	0.1
3.	0.1	0.1	➔	R onto East Sumac Street	0.9



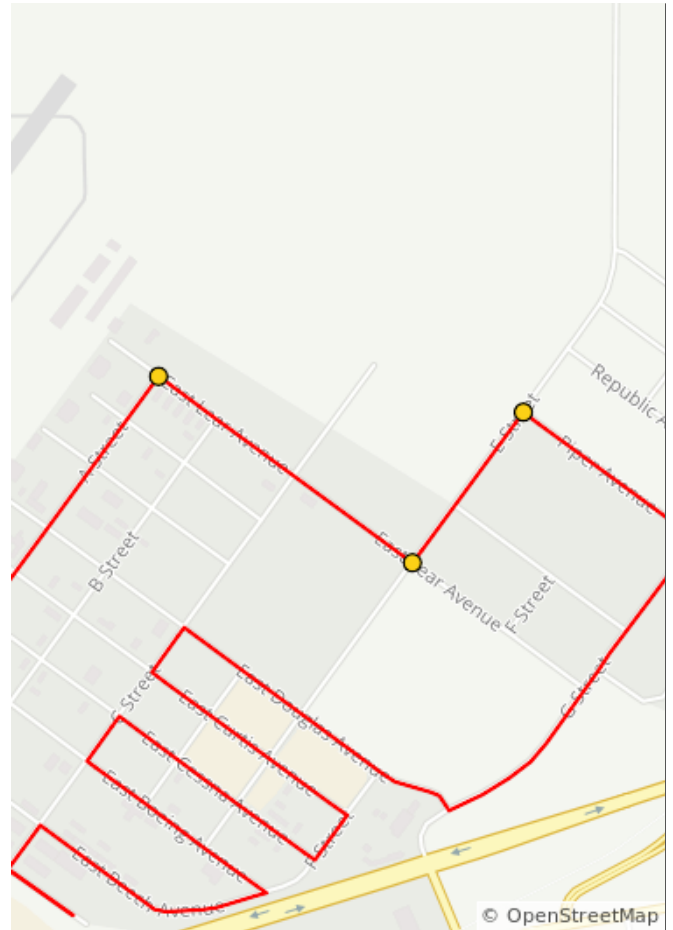
0.1 miles. +0/-3 feet

Num	Dist	Prev	Type	Note	Next
4.	1.0	0.9	⬆	Continue onto East Melrose Street	2.2
5.	3.2	2.2	⬅	L onto Airport Way	1.1



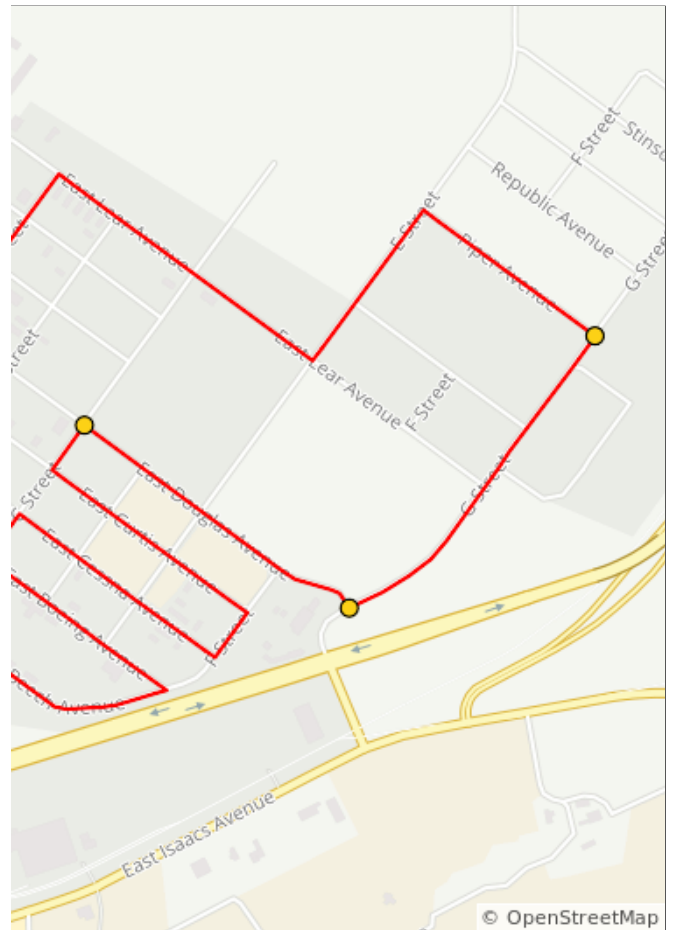
3.1 miles. +138/-1 feet

Num	Dist	Prev	Type	Note	Next
6.	4.3	1.1	→	R onto East Lear Avenue	0.4
7.	4.7	0.4	←	L onto E Street	0.2
8.	4.9	0.2	→	R onto Piper Avenue	0.3



1.7 miles. +24/-0 feet

Num	Dist	Prev	Type	Note	Next
9.	5.2	0.3	→	R onto G Street	0.4
10.	5.6	0.4	→	R onto East Douglas Avenue	0.4
11.	6.0	0.4	←	L onto C Street	0.1



1.1 miles. +0/-27 feet

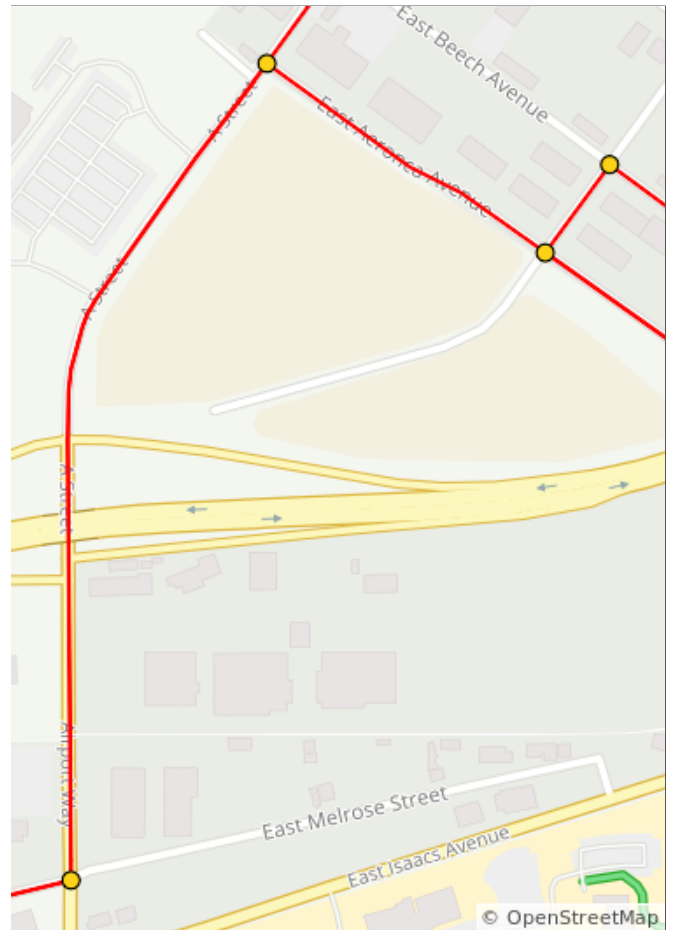
Num	Dist	Prev	Type	Note	Next
12.	6.1	0.1	←	L onto East Curtis Avenue	0.3
13.	6.3	0.3	→	R onto F Street	0.1
14.	6.4	0.1	→	R onto East Cessna Avenue	0.3
15.	6.7	0.3	←	L onto C Street	0.1
16.	6.8	0.1	←	L onto East Boeing Avenue	0.3
17.	7.0	0.3	↗	Sharp R onto East Beech Avenue	0.3

1.0 miles. +30/-23 feet

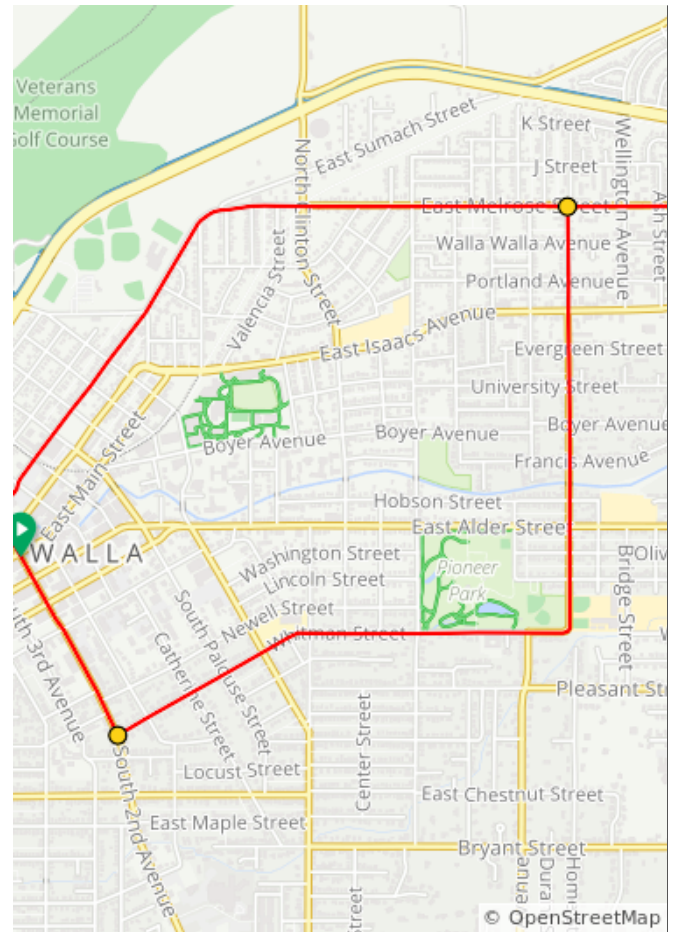


Num	Dist	Prev	Type	Note	Next
18.	7.3	0.3	←	L onto C Street	0.1
19.	7.4	0.1	←	L onto East Aeronca Avenue	0.4
20.	7.8	0.4	←	L onto A Street	0.5
21.	8.3	0.5	→	R onto East Melrose Street	1.4

1.3 miles. +5/-21 feet

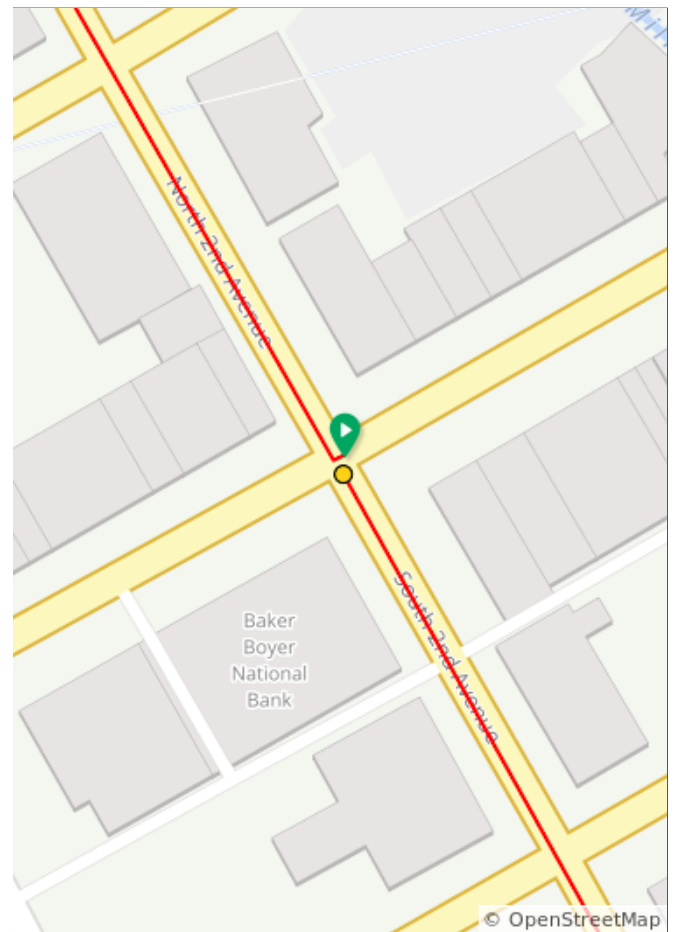


Num	Dist	Prev	Type	Note	Next
22.	9.7	1.4	←	L onto North Roosevelt Street	2.1
23.	11.8	2.1	→	R onto South 2nd Avenue	0.5



3.5 miles. +0/-88 feet

Num	Dist	Prev	Type	Note	Next
24.	12.3	0.5	📍	End of route	0.0



0.5 miles. +0/-0 feet